



**CONSULTATION  
REPORT: 5.1  
APPENDICES VOL. 3.3  
PEIR PART 3**

**DECARBONISATION**

**Cory Decarbonisation Project**


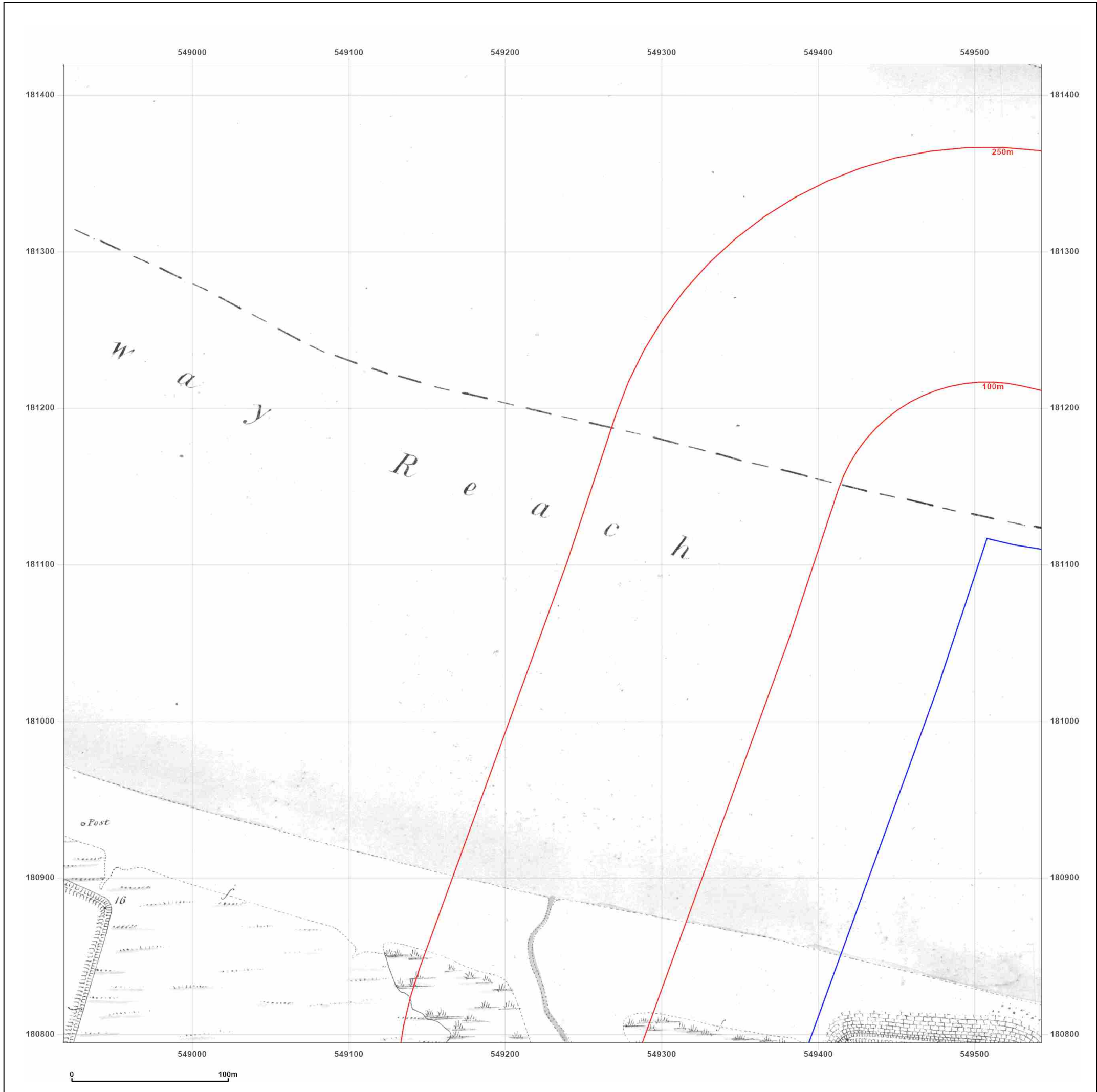
**PINS Reference: EN010128**

**March 2024**


**Site Details:**  
 549748.9002713361,180627.41  
 44474817

**Client Ref:** Cory\_  
**Report Ref:** GS-Z2C-4A8-JYO-GRG\_LS\_1\_3  
**Grid Ref:** 549230, 181107

**Map Name:** County Series  
**Map date:** 1865  
**Scale:** 1:2,500  
**Printed at:** 1:2,500

Surveyed 1865  
 Revised 1965  
 Eddies: N/A  
 Copyright: N/A  
 Limited: N/A



**Powered by**



Produced by  
 Groundsure Insights  
 T: 08444 159000  
 E: [info@groundsure.com](mailto:info@groundsure.com)

© Crown copyright and database rights 2018 Ordnance Survey 100035207

Production date: 12 September 2023

Map legend available at:  
 [Redacted]

**Site Details:**

549748.9002713361,180627.41  
44474817


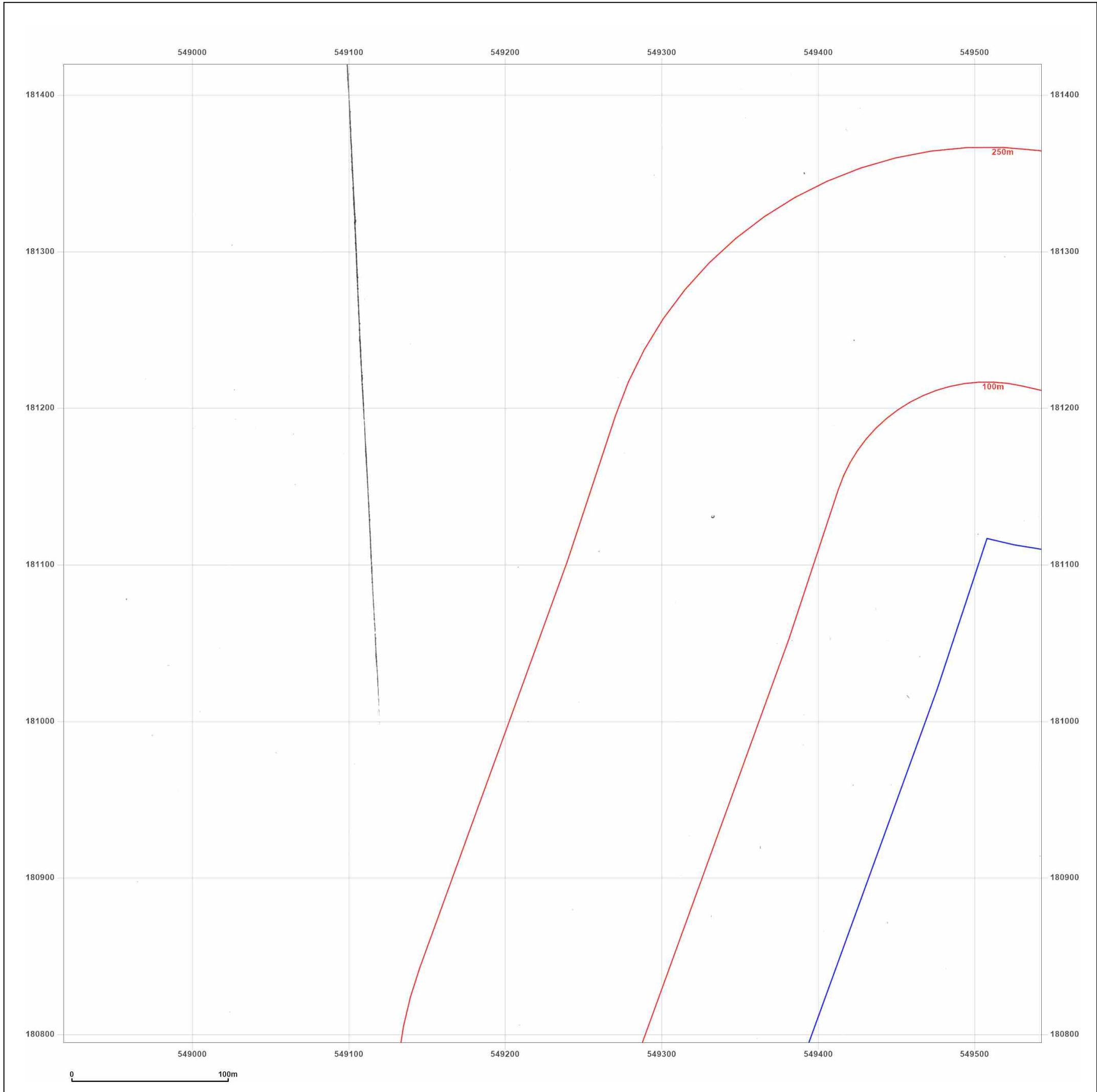
**Client Ref:** Cory\_  
**Report Ref:** GS-Z2C-4A8-JYO-GRG\_LS\_1\_3  
**Grid Ref:** 549230, 181107

**Map Name:** County Series

**Map date:** 1864-1867

**Scale:** 1:2,500

**Printed at:** 1:2,500

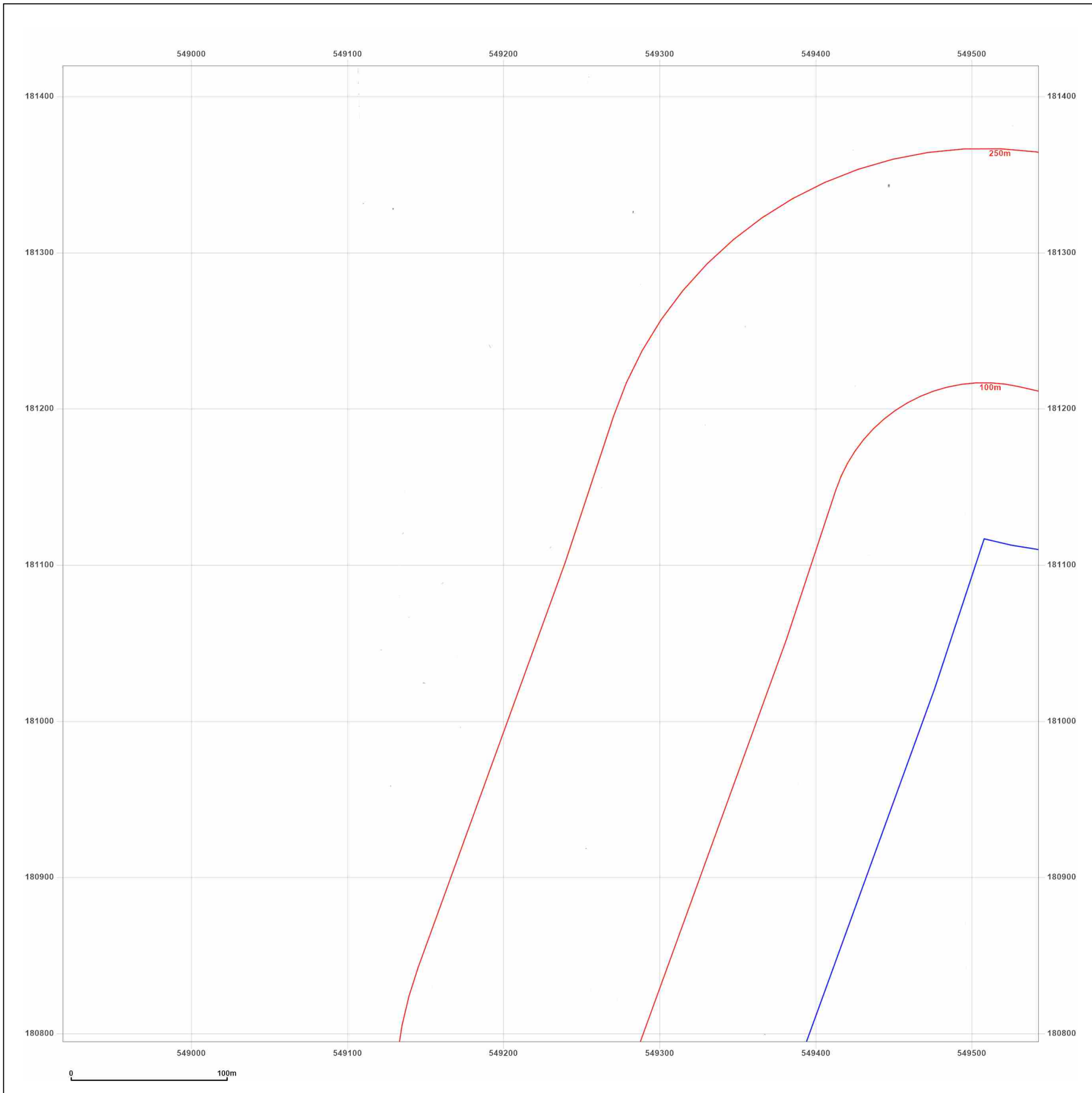


Produced by  
Groundsure Insights  
T: 08444 159000  
E: [info@groundsure.com](mailto:info@groundsure.com)

© Crown copyright and database rights 2018 Ordnance Survey 100035207

Production date: 12 September 2023

Map legend available at: [\[Redacted\]](#)



**Site Details:**

549748.9002713361,180627.41  
44474817


**Client Ref:** Cory\_  
**Report Ref:** GS-Z2C-4A8-JYO-GRG\_LS\_1\_3  
**Grid Ref:** 549230, 181107

**Map Name:** County Series


**Map date:** 1867

**Scale:** 1:2,500

**Printed at:** 1:2,500



Surveyed 1867  
Revised 1867  
Extent N/A  
Copyright N/A  
Landed N/A




Produced by  
Groundsure Insights  
T: 08444 159000  
E: [info@groundsure.com](mailto:info@groundsure.com)  
W: [REDACTED]

© Crown copyright and database rights 2018 Ordnance Survey 100035207

Production date: 12 September 2023

Map legend available at: [REDACTED]



**Site Details:**

549748.9002713361,180627.41  
44474817

**Client Ref:** Cory\_  
**Report Ref:** GS-Z2C-4A8-JYO-GRG\_LS\_1\_3  
**Grid Ref:** 549230, 181107

**Map Name:** County Series

**Map date:** 1897

**Scale:** 1:2,500

**Printed at:** 1:2,500



Surveyed 1887  
Revised 1957  
Edition NVA  
Copyright NVA  
Licensed NVA




Produced by  
Groundsure Insights  
T: 08444 159000  
E: [info@groundsure.com](mailto:info@groundsure.com)  
W: [REDACTED]

© Crown copyright and database rights 2018 Ordnance Survey 100035207

Production date: 12 September 2023

Map legend available at:  
[REDACTED]



**Site Details:**

549748.9002713361,180627.41  
44474817


**Client Ref:** Cory\_  
**Report Ref:** GS-Z2C-4A8-JYO-GRG\_LS\_1\_3  
**Grid Ref:** 549230, 181107

**Map Name:** County Series

**Map date:** 1897

**Scale:** 1:2,500

**Printed at:** 1:2,500

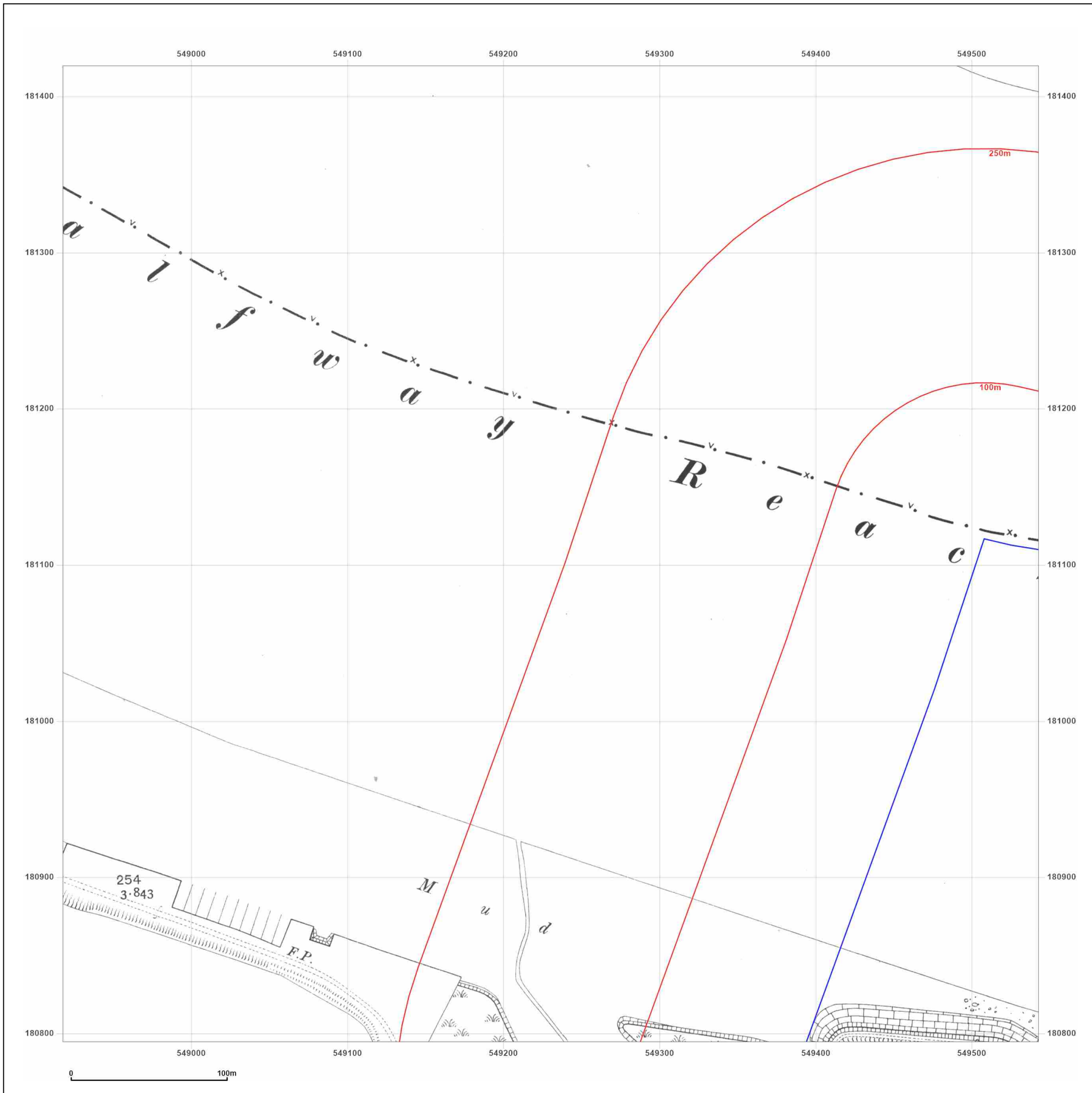


Produced by  
Groundsure Insights  
T: 08444 159000  
E: [info@groundsure.com](mailto:info@groundsure.com)  
W: [REDACTED]

© Crown copyright and database rights 2018 Ordnance Survey 100035207

Production date: 12 September 2023

Map legend available at: [REDACTED]



**Site Details:**

549748.9002713361,180627.41  
44474817

**Client Ref:** Cory\_  
**Report Ref:** GS-Z2C-4A8-JYO-GRG\_LS\_1\_3  
**Grid Ref:** 549230, 181107

**Map Name:** County Series

**Map date:** 1909

**Scale:** 1:2,500

**Printed at:** 1:2,500



Surveyed 1800  
Revised 1800  
Edition N/A  
Copyright N/A  
Licensed N/A

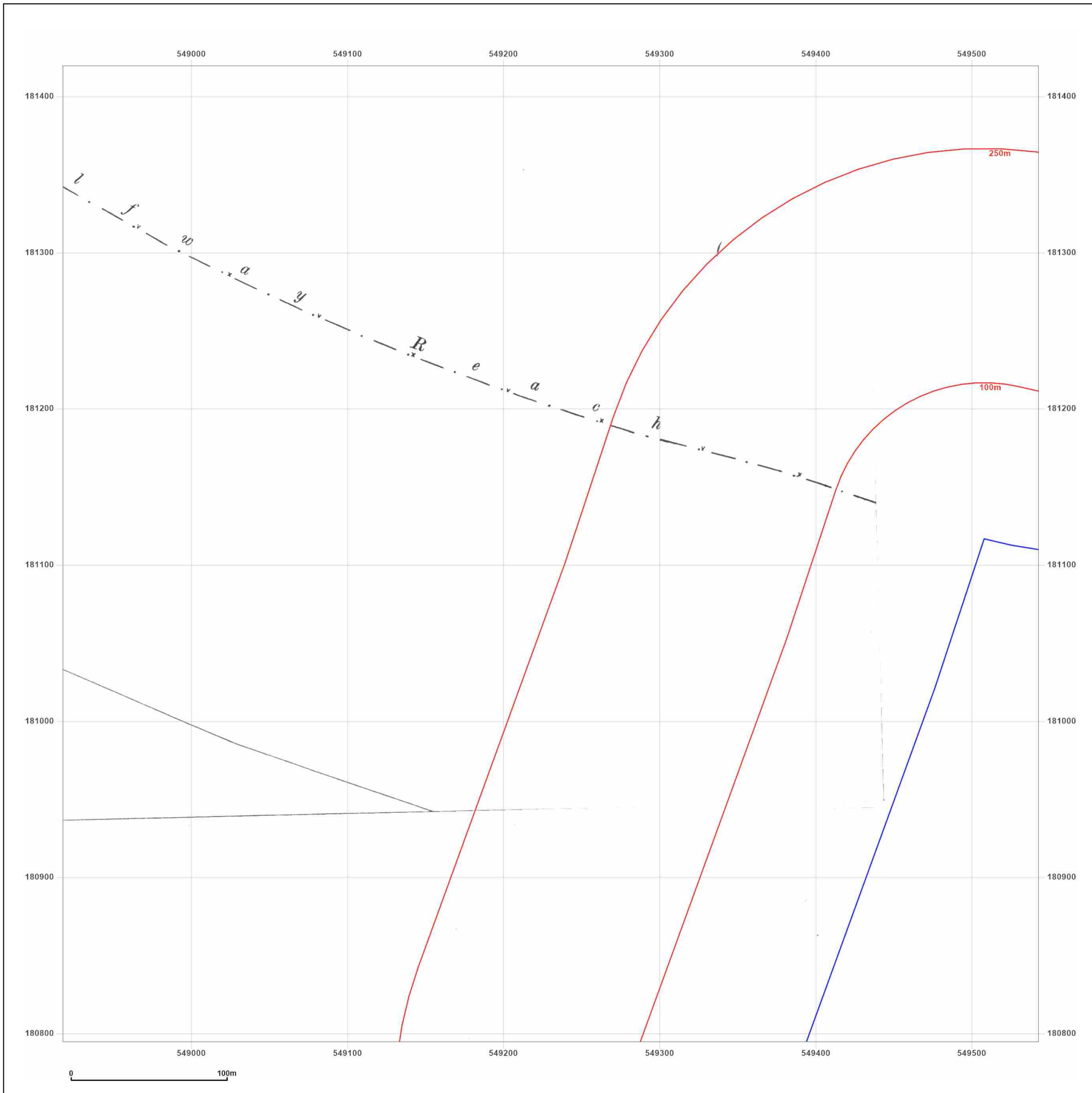


Produced by  
Groundsure Insights  
T: 08444 159000  
E: [info@groundsure.com](mailto:info@groundsure.com)  
W: [REDACTED]

© Crown copyright and database rights 2018 Ordnance Survey 100035207

Production date: 12 September 2023

Map legend available at:  
[REDACTED]



**Site Details:**

549748.9002713361,180627.41  
44474817

**Client Ref:** Cory\_  
**Report Ref:** GS-Z2C-4A8-JYO-GRG\_LS\_1\_3  
**Grid Ref:** 549230, 181107

**Map Name:** County Series


**Map date:** 1916

**Scale:** 1:2,500

**Printed at:** 1:2,500



Surveyed 1916  
Revised 1916  
Edition N/A  
Copyright N/A  
Licensed N/A



Surveyed 1916  
Revised 1916  
Edition N/A  
Copyright N/A  
Licensed N/A



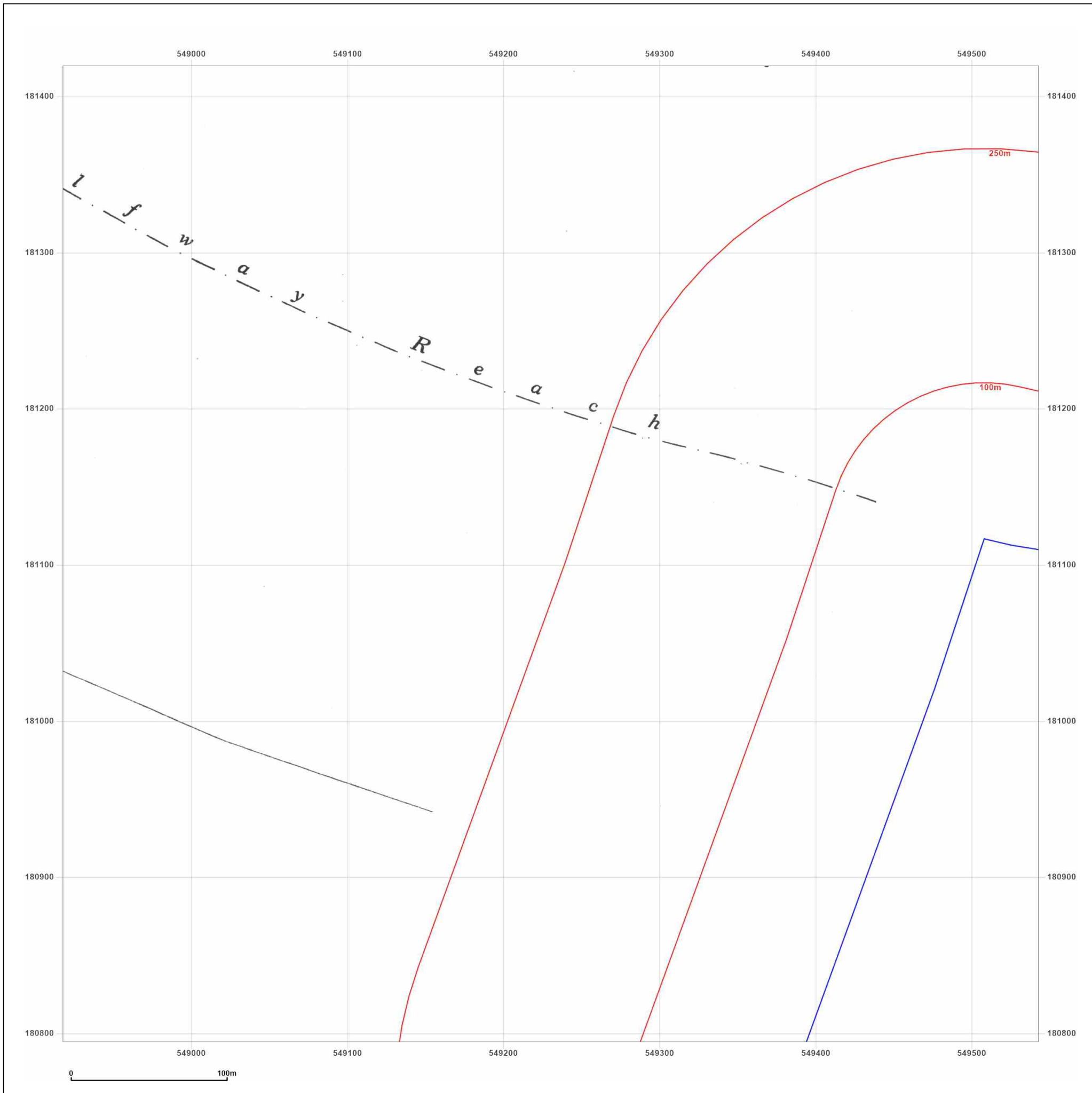
Produced by  
Groundsure Insights  
T: 08444 159000  
E: [info@groundsure.com](mailto:info@groundsure.com)  
W: [REDACTED]

© Crown copyright and database rights 2018 Ordnance Survey 100035207

Production date: 12 September 2023

Map legend available at: [REDACTED]





**Site Details:**

549748.9002713361,180627.41  
44474817

**Client Ref:** Cory\_  
**Report Ref:** GS-Z2C-4A8-JYO-GRG\_LS\_1\_3  
**Grid Ref:** 549230, 181107

**Map Name:** County Series


**Map date:** 1940

**Scale:** 1:2,500

**Printed at:** 1:2,500



Surveyed 1940  
Revised 1940  
Edition N/A  
Copyright N/A  
Landed N/A

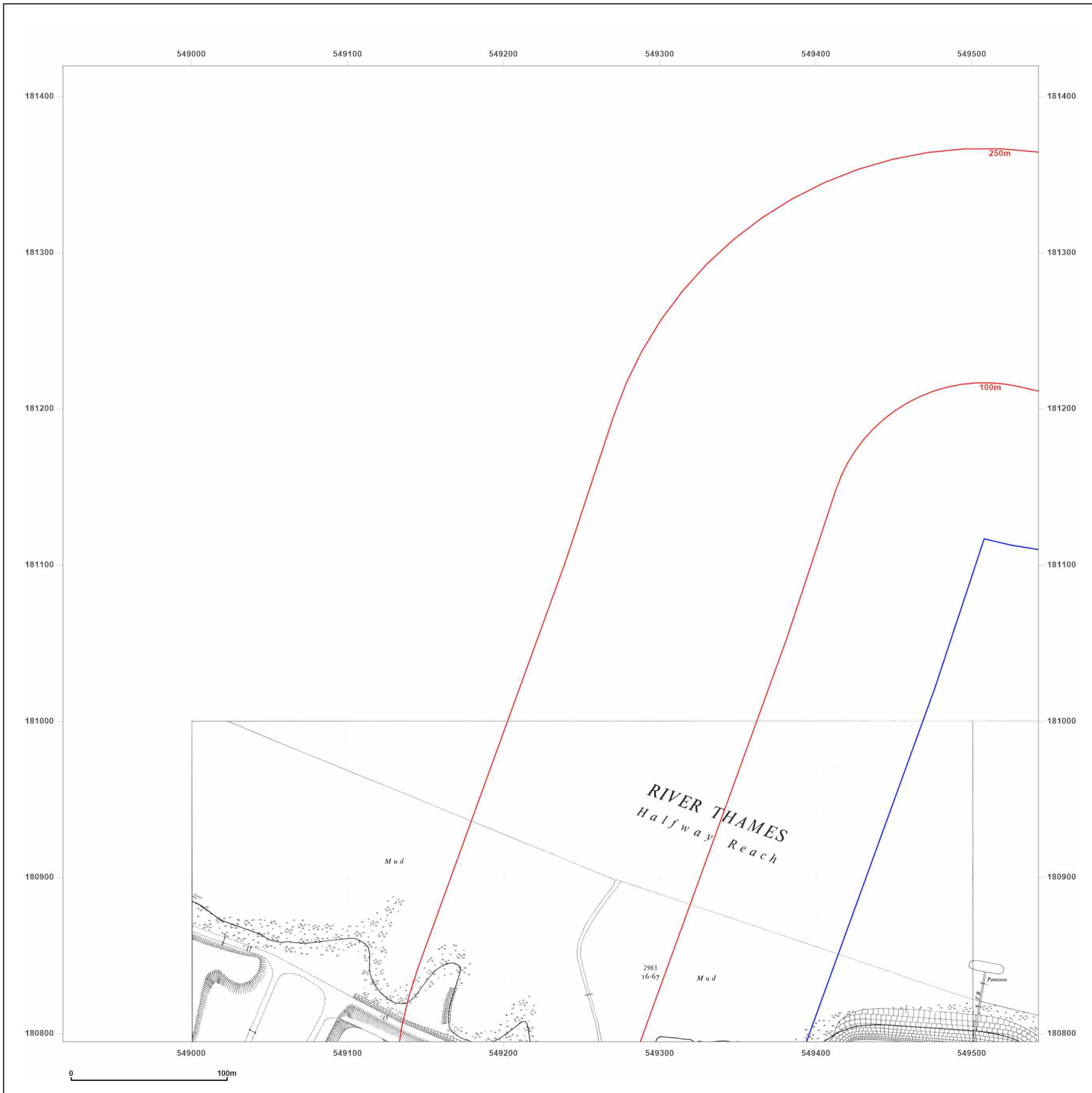


Produced by  
Groundsure Insights  
T: 08444 159000  
E: [info@groundsure.com](mailto:info@groundsure.com)  
W: [REDACTED]

© Crown copyright and database rights 2018 Ordnance Survey 100035207

Production date: 12 September 2023

Map legend available at: [REDACTED]



**Site Details:**

549748.9002713361,180627.41  
44474817


**Client Ref:** Cory\_  
**Report Ref:** GS-Z2C-4A8-JYO-GRG\_LS\_1\_3  
**Grid Ref:** 549230, 181107

**Map Name:** National Grid

**Map date:** 1957

**Scale:** 1:2,500

**Printed at:** 1:2,500

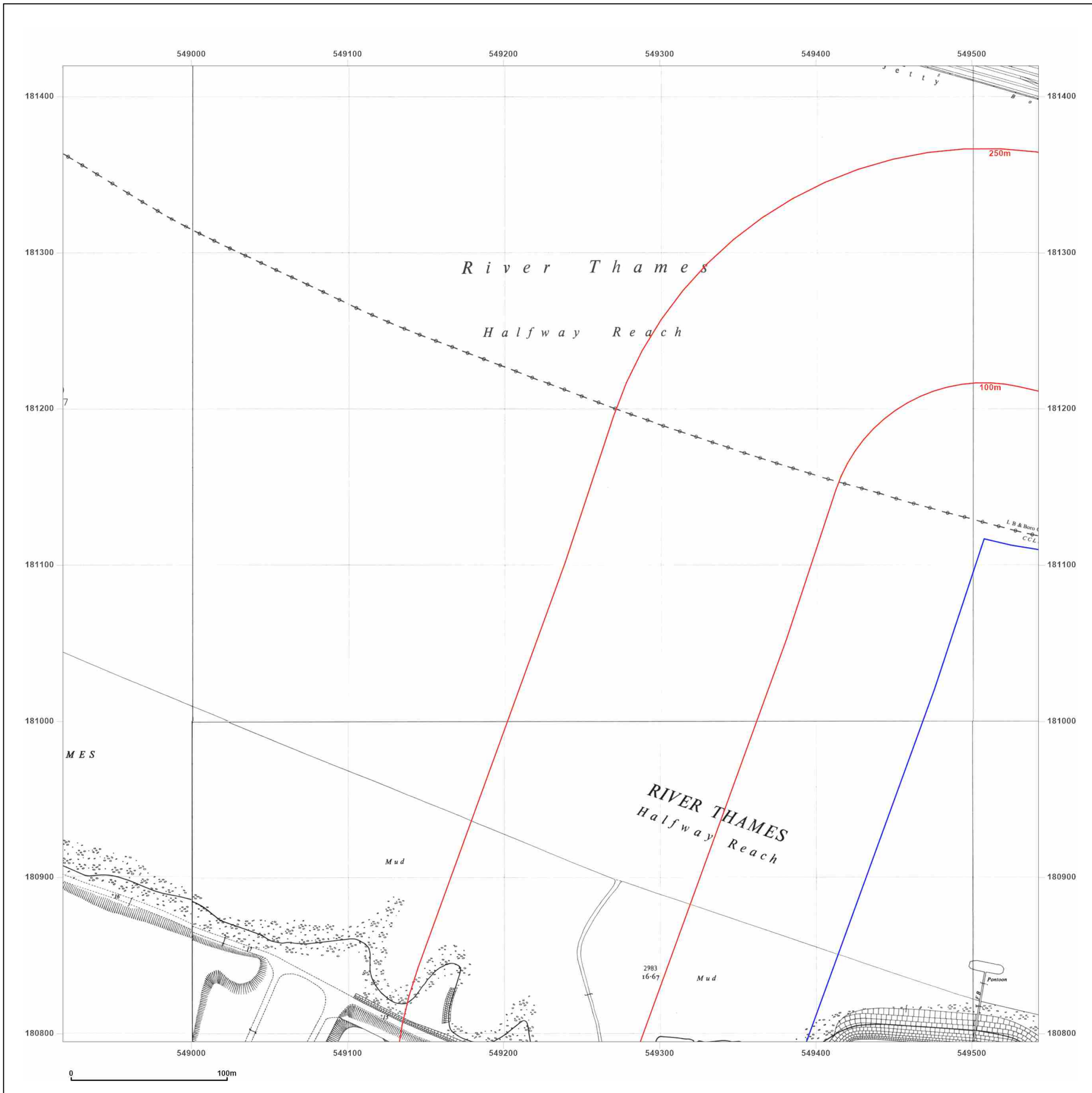


Produced by  
Groundsure Insights  
T: 08444 159000  
E: [info@groundsure.com](mailto:info@groundsure.com)  
W: [REDACTED]

© Crown copyright and database rights 2018 Ordnance Survey 100035207

Production date: 12 September 2023

Map legend available at: [REDACTED]



**Site Details:**

549748.9002713361,180627.41  
44474817


**Client Ref:** Cory\_  
**Report Ref:** GS-Z2C-4A8-JYO-GRG\_LS\_1\_3  
**Grid Ref:** 549230, 181107

**Map Name:** National Grid

**Map date:** 1957-1962

**Scale:** 1:2,500

**Printed at:** 1:2,500




Produced by  
Groundsure Insights  
T: 08444 159000  
E: [info@groundsure.com](mailto:info@groundsure.com)  
W: [REDACTED]

© Crown copyright and database rights 2018 Ordnance Survey 100035207

Production date: 12 September 2023

Map legend available at:  
[REDACTED]



**Site Details:**

549748.9002713361,180627.41  
44474817


**Client Ref:** Cory\_  
**Report Ref:** GS-Z2C-4A8-JYO-GRG\_LS\_1\_3  
**Grid Ref:** 549230, 181107

**Map Name:** National Grid

**Map date:** 1966-1970

**Scale:** 1:2,500

**Printed at:** 1:2,500

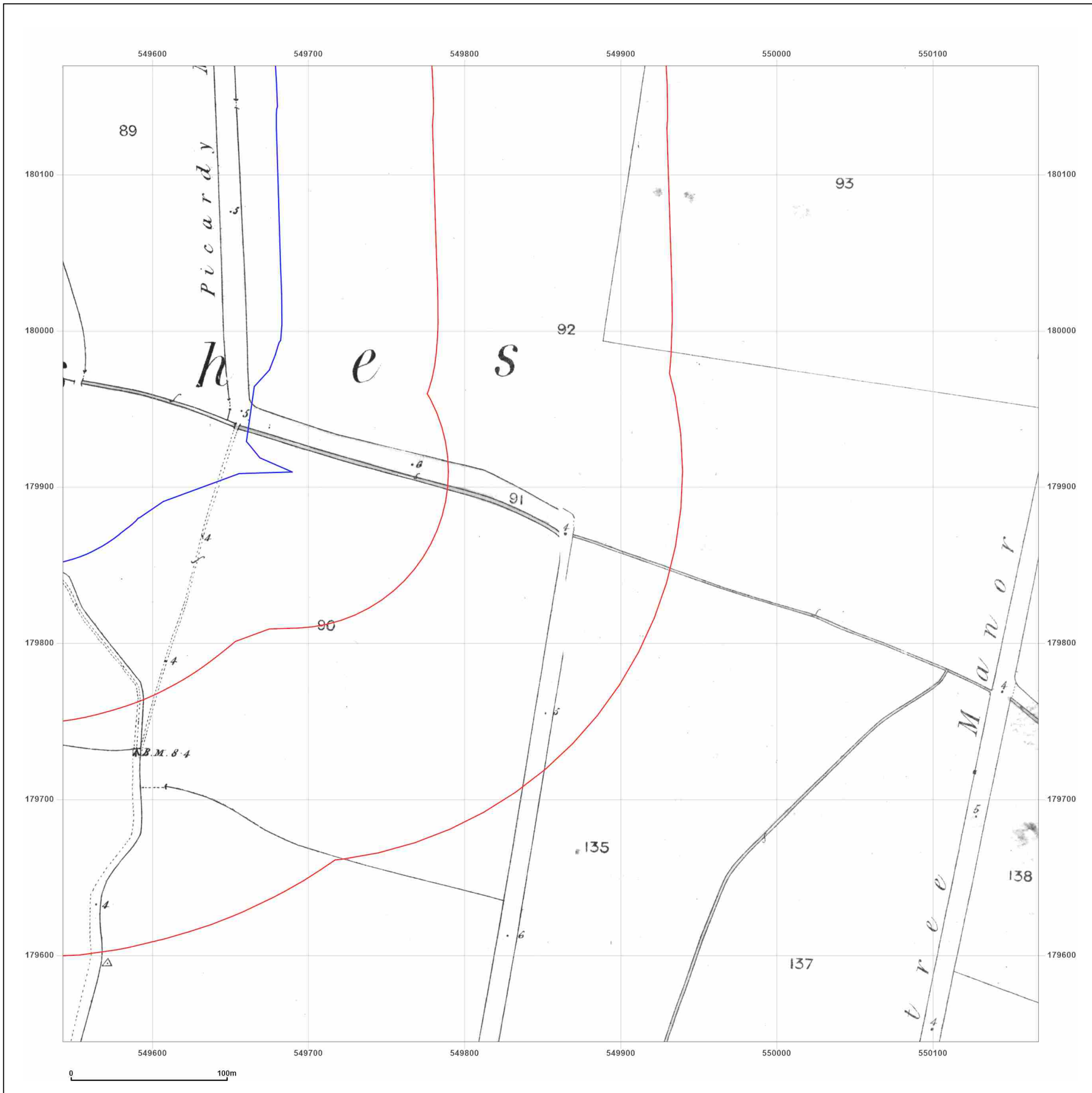


Produced by  
Groundsure Insights  
T: 08444 159000  
E: [info@groundsure.com](mailto:info@groundsure.com)  
W: [REDACTED]

© Crown copyright and database rights 2018 Ordnance Survey 100035207

Production date: 12 September 2023

Map legend available at: [REDACTED]



**Site Details:**

549748.9002713361,180627.41  
44474817


**Client Ref:** Cory\_  
**Report Ref:** GS-Z2C-4A8-JYO-GRG\_LS\_2\_1  
**Grid Ref:** 549855, 179857

**Map Name:** County Series

**Map date:** 1865

**Scale:** 1:2,500

**Printed at:** 1:2,500

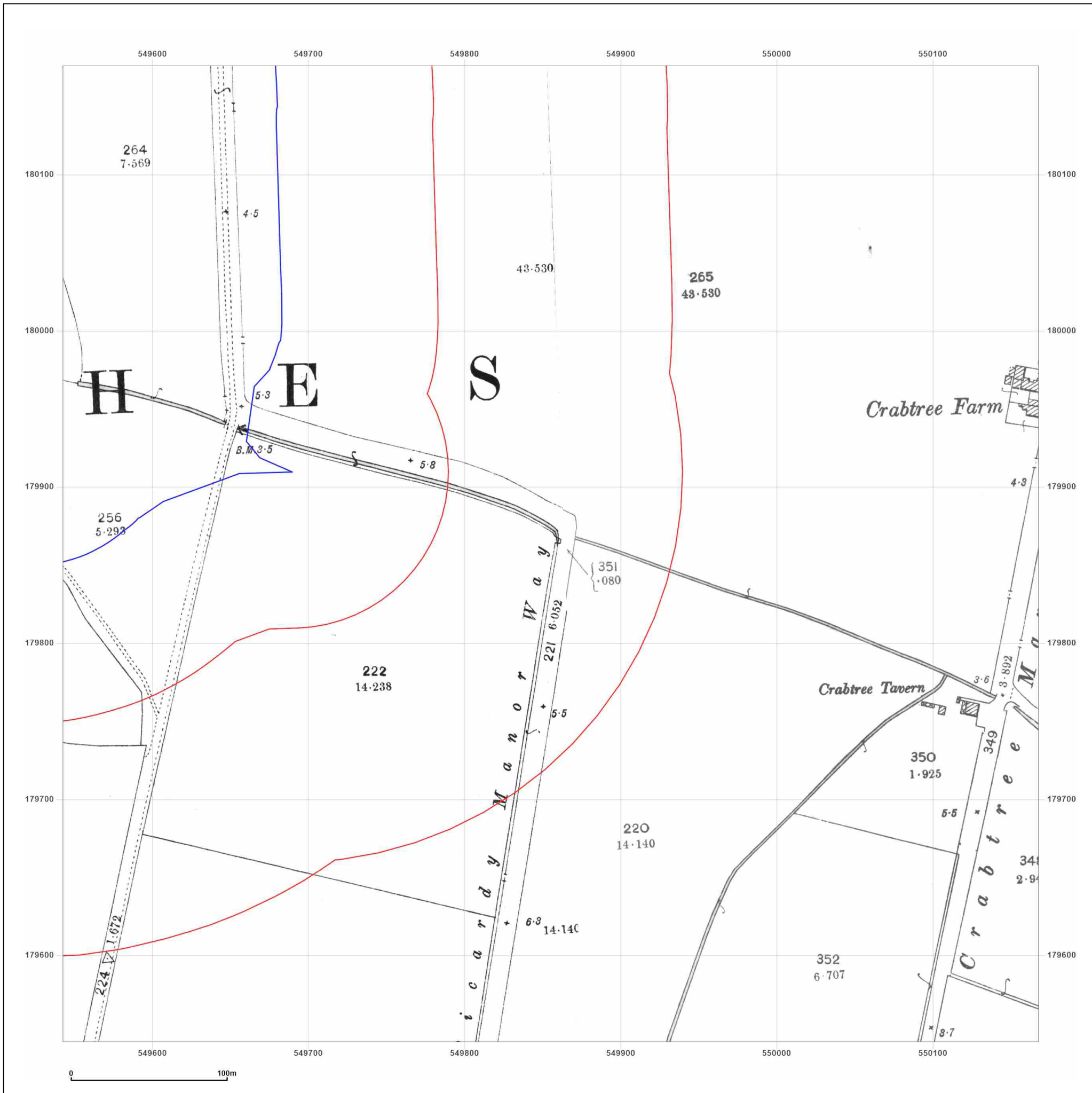


Produced by  
Groundsure Insights  
T: 08444 159000  
E: [info@groundsure.com](mailto:info@groundsure.com)  
W: [REDACTED]

© Crown copyright and database rights 2018 Ordnance Survey 100035207

Production date: 12 September 2023

Map legend available at: [REDACTED]



**Site Details:**

549748.9002713361,180627.41  
44474817


**Client Ref:** Cory\_  
**Report Ref:** GS-Z2C-4A8-JYO-GRG\_LS\_2\_1  
**Grid Ref:** 549855, 179857

**Map Name:** County Series

**Map date:** 1897

**Scale:** 1:2,500

**Printed at:** 1:2,500

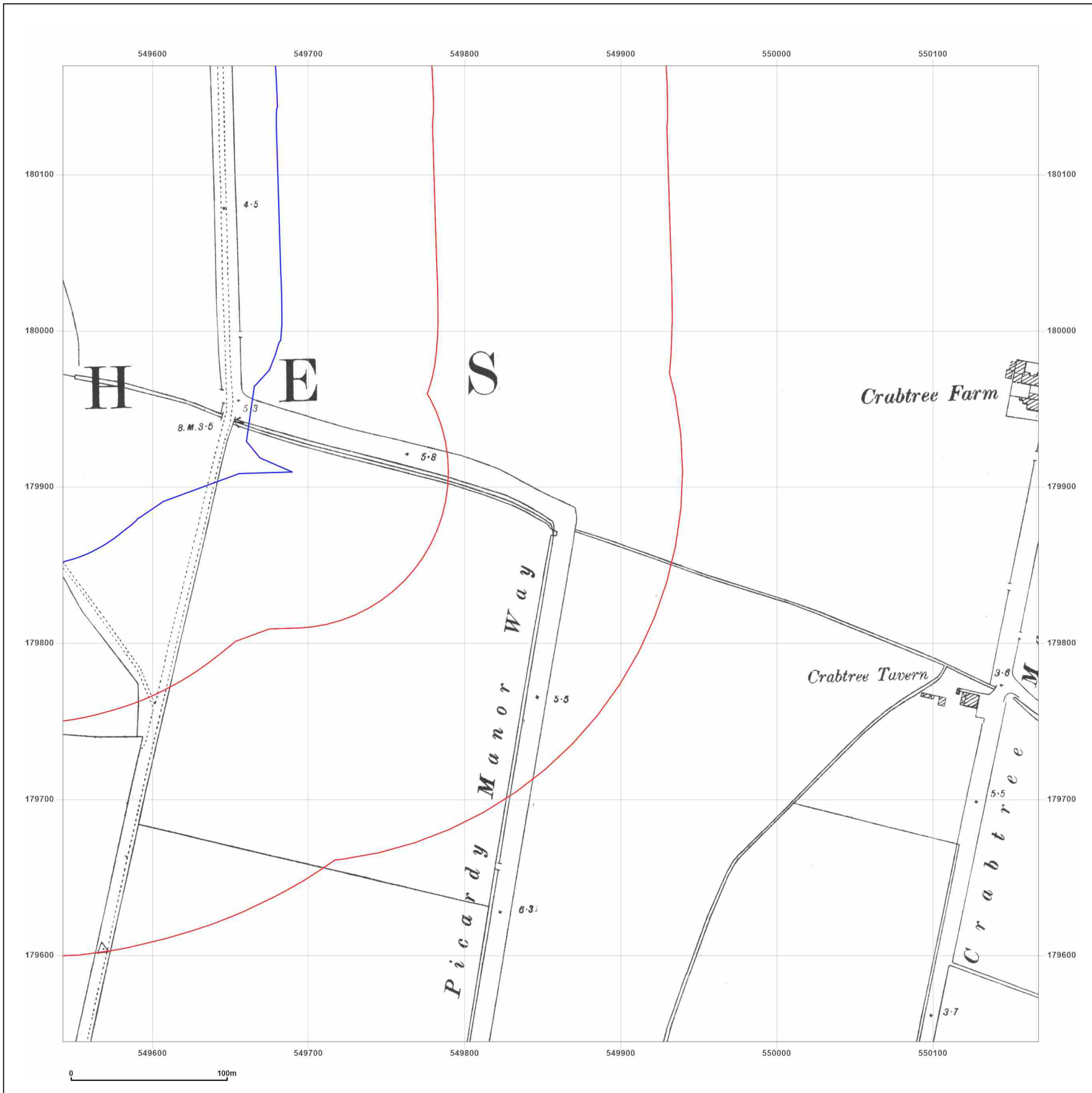


Produced by  
Groundsure Insights  
T: 08444 159000  
E: [info@groundsure.com](mailto:info@groundsure.com)  
W: [REDACTED]

© Crown copyright and database rights 2018 Ordnance Survey 100035207

Production date: 12 September 2023

Map legend available at: [REDACTED]



**Site Details:**

549748.9002713361,180627.41  
44474817


**Client Ref:** Cory\_  
**Report Ref:** GS-Z2C-4A8-JYO-GRG\_LS\_2\_1  
**Grid Ref:** 549855, 179857

**Map Name:** County Series

**Map date:** 1897

**Scale:** 1:2,500

**Printed at:** 1:2,500



Revised 1887  
Revised 1887  
Edison 1885  
Copyright M.A.  
Licensed 1888

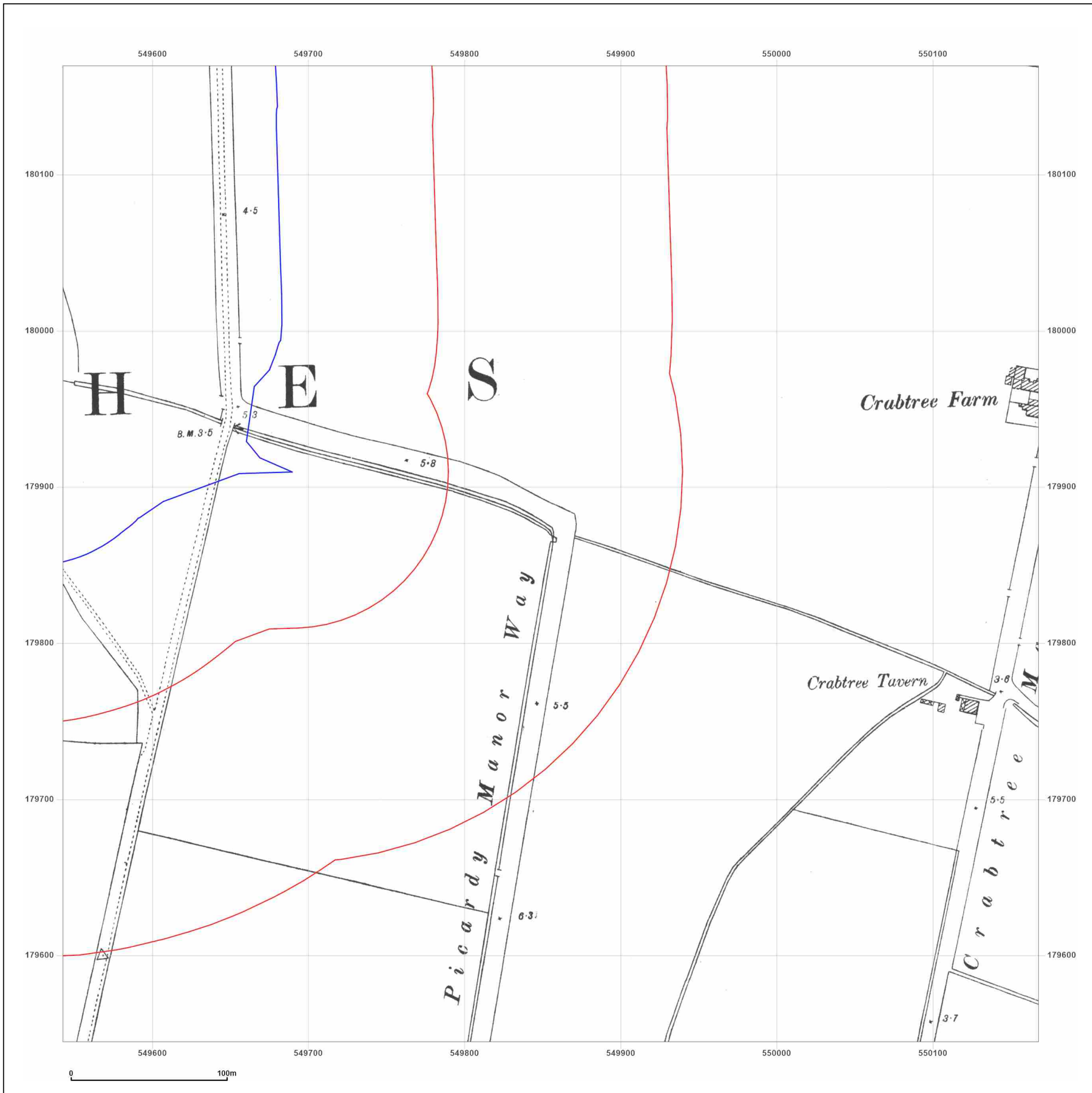


Produced by  
Groundsure Insights  
T: 08444 159000  
E: [info@groundsure.com](mailto:info@groundsure.com)  
W: [REDACTED]

© Crown copyright and database rights 2018 Ordnance Survey 100035207

Production date: 12 September 2023

Map legend available at: [REDACTED]



**Site Details:**

549748.9002713361,180627.41  
44474817


**Client Ref:** Cory\_  
**Report Ref:** GS-Z2C-4A8-JYO-GRG\_LS\_2\_1  
**Grid Ref:** 549855, 179857

**Map Name:** County Series

**Map date:** 1897

**Scale:** 1:2,500

**Printed at:** 1:2,500



Overlaid 1897  
Revised 1897  
Edwards MS  
Copyright M.A.  
Landed 1914



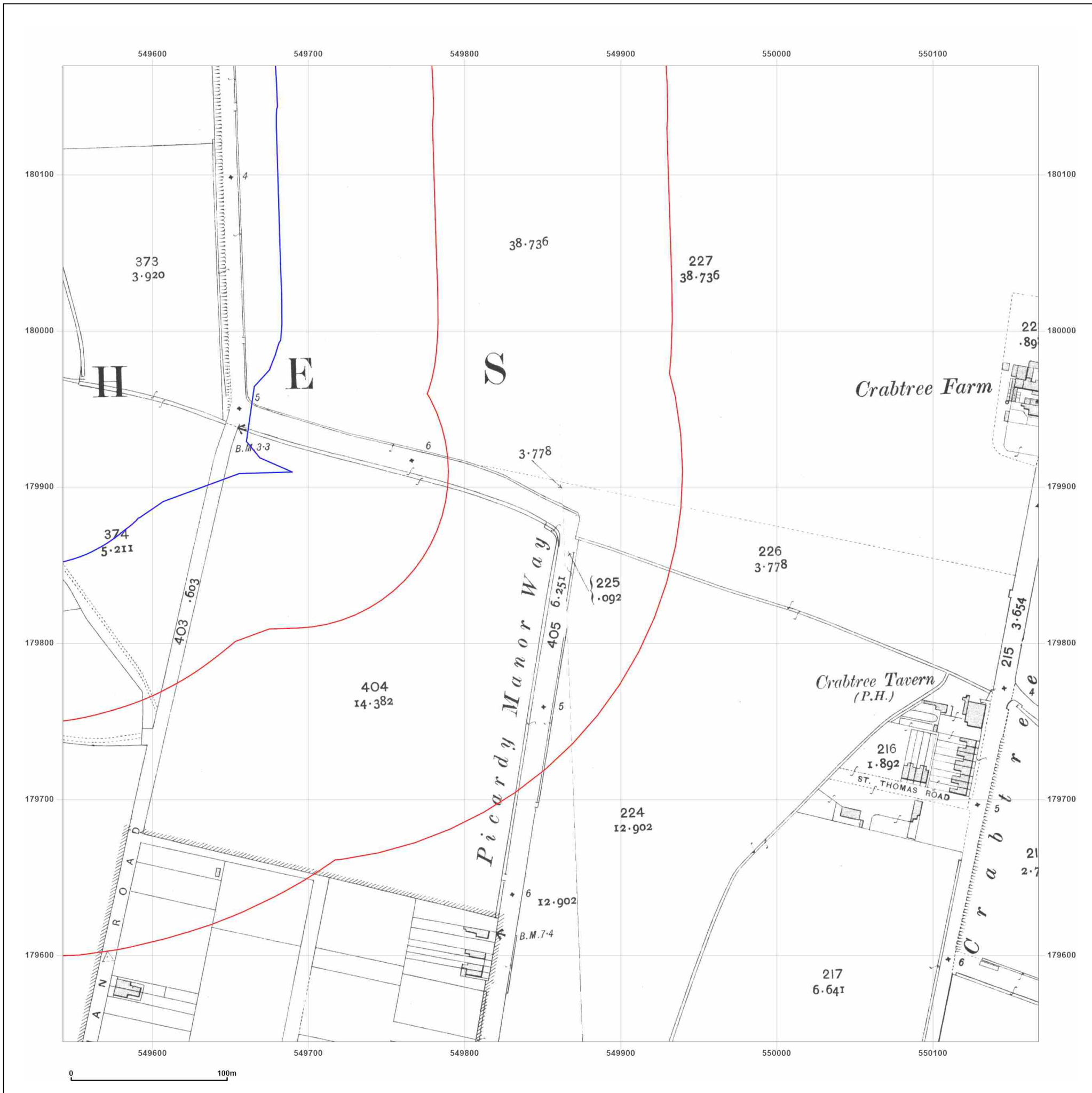
Produced by  
Groundsure Insights  
T: 08444 159000  
E: [info@groundsure.com](mailto:info@groundsure.com)  
W: [REDACTED]

© Crown copyright and database rights 2018 Ordnance Survey 100035207

Production date: 12 September 2023

Map legend available at: [REDACTED]





**Site Details:**

549748.9002713361,180627.41  
44474817


**Client Ref:** Cory\_  
**Report Ref:** GS-Z2C-4A8-JYO-GRG\_LS\_2\_1  
**Grid Ref:** 549855, 179857

**Map Name:** County Series

**Map date:** 1909

**Scale:** 1:2,500

**Printed at:** 1:2,500

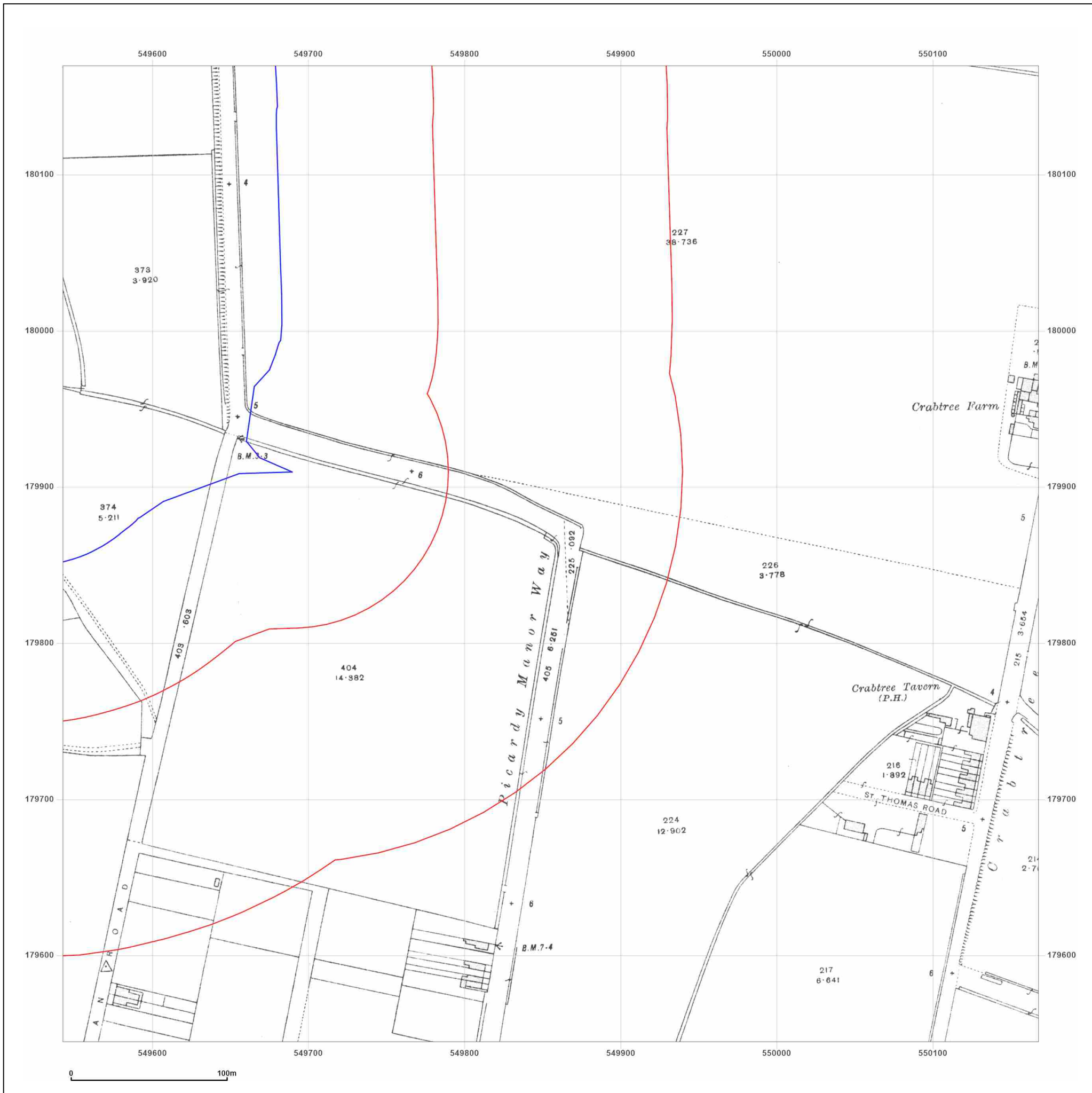


Produced by  
Groundsure Insights  
T: 08444 159000  
E: [info@groundsure.com](mailto:info@groundsure.com)  
W: [REDACTED]

© Crown copyright and database rights 2018 Ordnance Survey 100035207

Production date: 12 September 2023

Map legend available at: [REDACTED]



**Site Details:**

549748.9002713361,180627.41  
44474817

**Client Ref:** Cory\_  
**Report Ref:** GS-Z2C-4A8-JYO-GRG\_LS\_2\_1  
**Grid Ref:** 549855, 179857

**Map Name:** County Series

**Map date:** 1920

**Scale:** 1:2,500

**Printed at:** 1:2,500

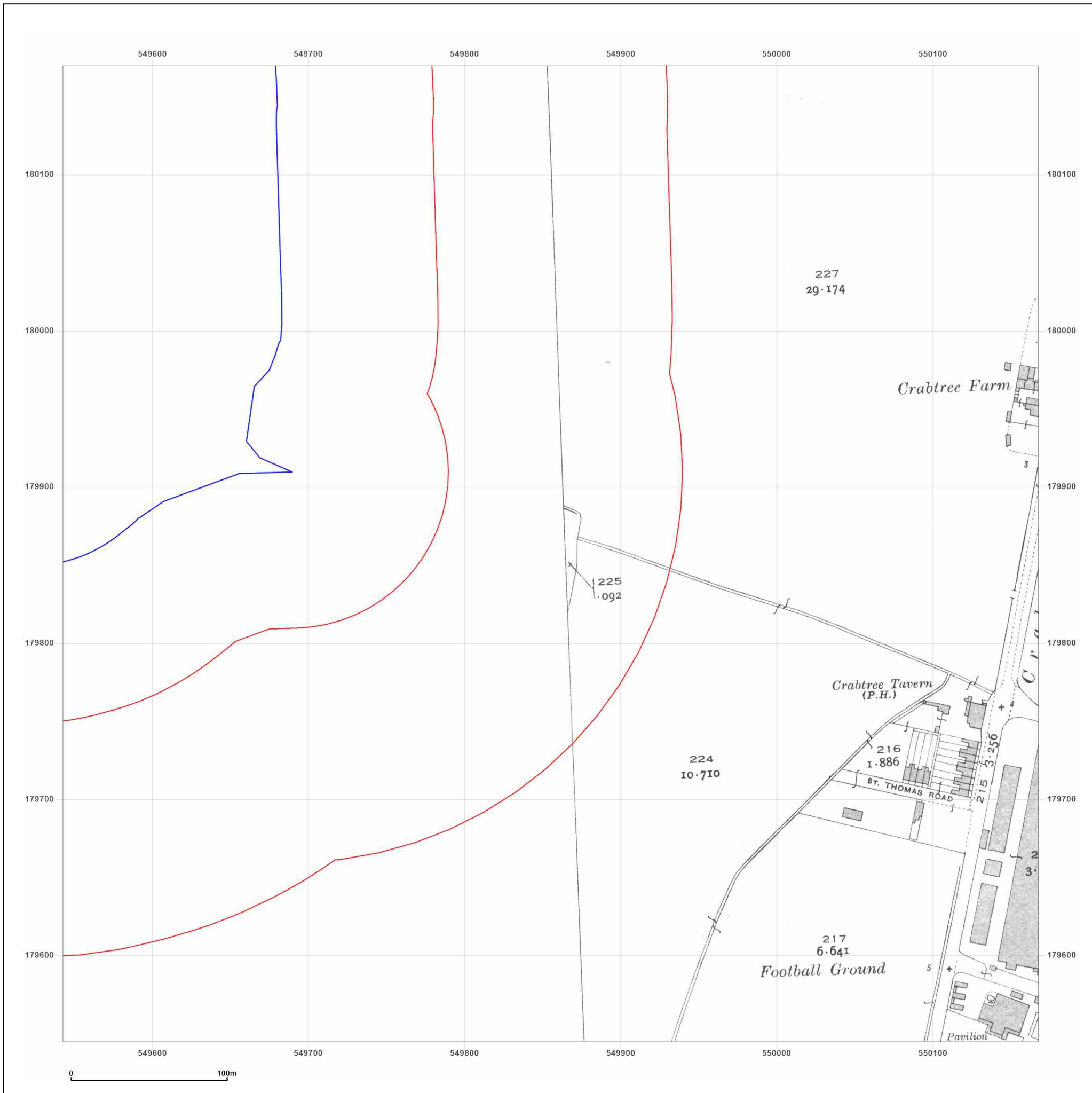


Produced by  
Groundsure Insights  
T: 08444 159000  
E: [info@groundsure.com](mailto:info@groundsure.com)  
W: [REDACTED]

© Crown copyright and database rights 2018 Ordnance Survey 100035207

Production date: 12 September 2023

Map legend available at: [REDACTED]



**Site Details:**

549748.9002713361,180627.41  
44474817


**Client Ref:** Cory\_  
**Report Ref:** GS-Z2C-4A8-JYO-GRG\_LS\_2\_1  
**Grid Ref:** 549855, 179857

**Map Name:** County Series

**Map date:** 1933

**Scale:** 1:2,500

**Printed at:** 1:2,500

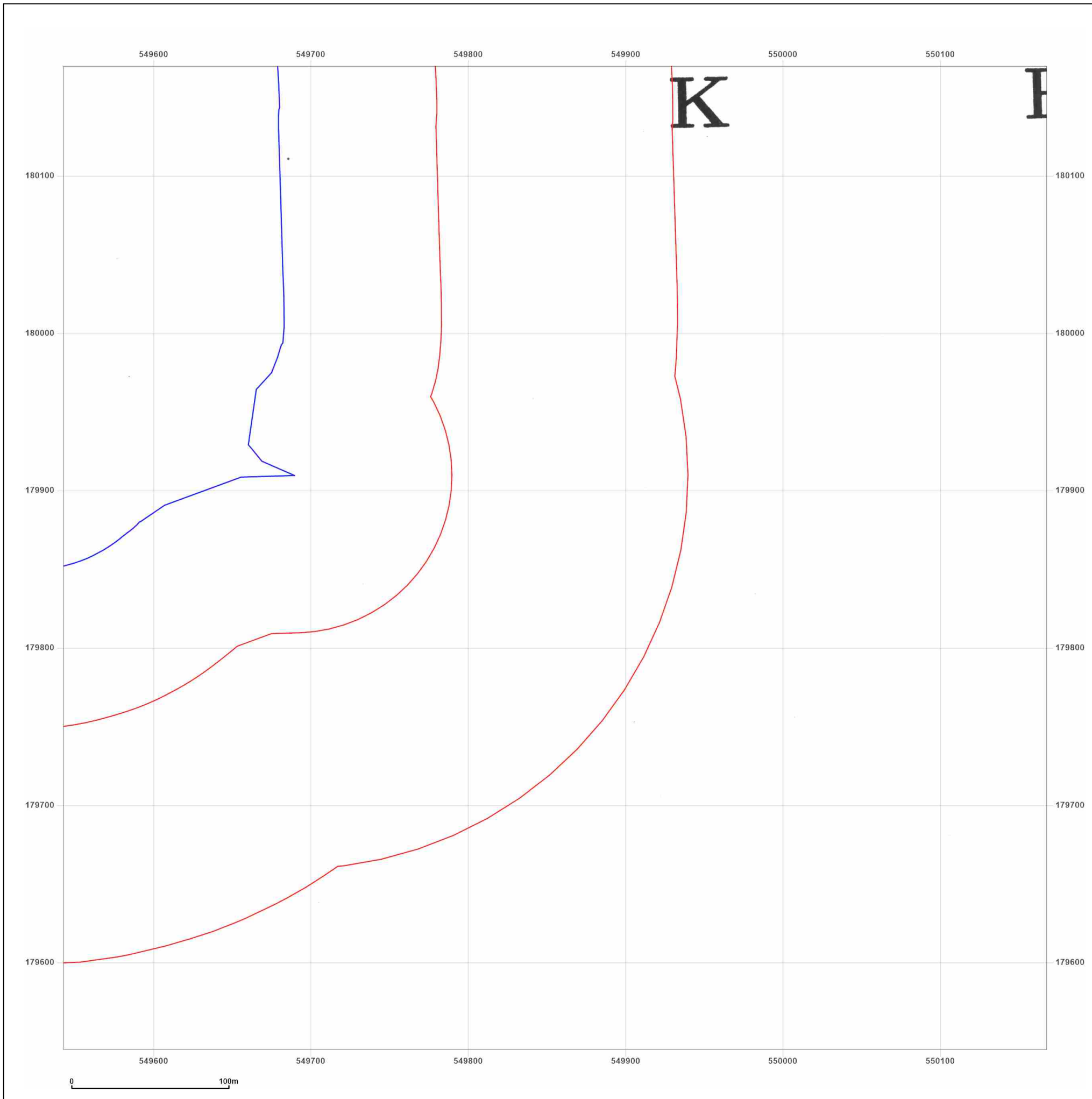


Produced by  
Groundsure Insights  
T: 08444 159000  
E: [info@groundsure.com](mailto:info@groundsure.com)  
W: [Redacted]

© Crown copyright and database rights 2018 Ordnance Survey 100035207

Production date: 12 September 2023

Map legend available at: [Redacted]



**Site Details:**

549748.9002713361,180627.41  
44474817


**Client Ref:** Cory\_  
**Report Ref:** GS-Z2C-4A8-JYO-GRG\_LS\_2\_1  
**Grid Ref:** 549855, 179857

**Map Name:** County Series

**Map date:** 1939

**Scale:** 1:2,500

**Printed at:** 1:2,500




Produced by  
Groundsure Insights  
T: 08444 159000  
E: [info@groundsure.com](mailto:info@groundsure.com)  
W: [REDACTED]

© Crown copyright and database rights 2018 Ordnance Survey 100035207

Production date: 12 September 2023

Map legend available at: [REDACTED]



**Site Details:**

549748.9002713361,180627.41  
44474817

**Client Ref:** Cory\_  
**Report Ref:** GS-Z2C-4A8-JYO-GRG\_LS\_2\_1  
**Grid Ref:** 549855, 179857

**Map Name:** National Grid



**Map date:** 1957

**Scale:** 1:2,500

**Printed at:** 1:2,500



Surveyed 1957  
Revised 1957  
Edred 1958  
Copyright NIA  
Licensed 1953



Produced by  
Groundsure Insights  
T: 08444 159000  
E: [info@groundsure.com](mailto:info@groundsure.com)  
W: [REDACTED]

© Crown copyright and database rights 2018 Ordnance Survey 100035207

Production date: 12 September 2023

Map legend available at: [REDACTED]



**Site Details:**

549748.9002713361,180627.41  
44474817

**Client Ref:** Cory\_  
**Report Ref:** GS-Z2C-4A8-JYO-GRG\_LS\_2\_1  
**Grid Ref:** 549855, 179857

**Map Name:** National Grid


**Map date:** 1957-1958

**Scale:** 1:2,500

**Printed at:** 1:2,500



Surveyed 1957  
Revised 1957  
Edition 1958  
Copyright N/A  
Licensed 1953



Surveyed 1957  
Revised 1957  
Edition 1958  
Copyright 1959  
Licensed 1953

Surveyed 1958  
Revised 1958  
Edition 1958  
Copyright 1959  
Licensed 1953

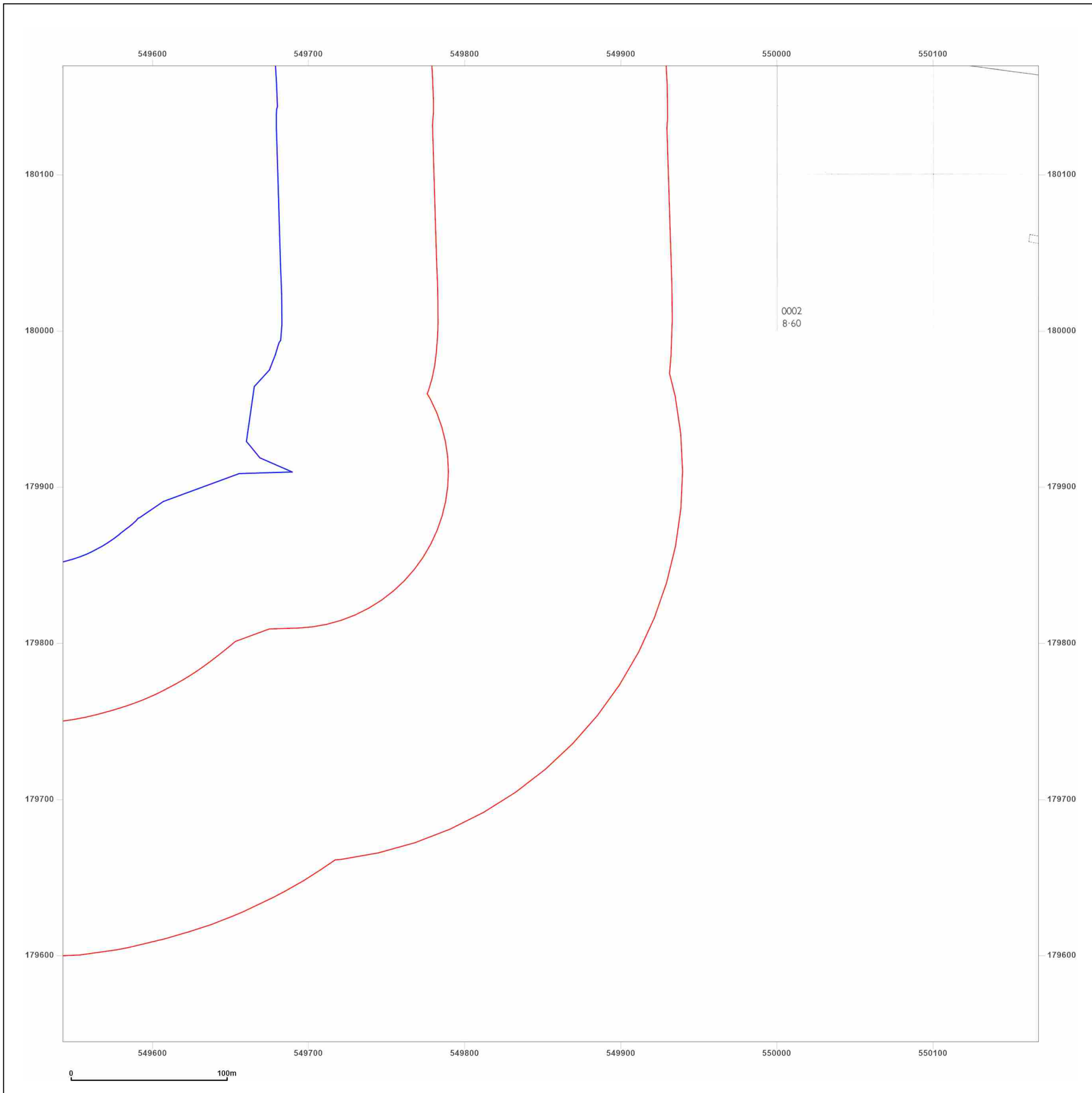


Produced by  
Groundsure Insights  
T: 08444 159000  
E: [info@groundsure.com](mailto:info@groundsure.com)  
W: [REDACTED]

© Crown copyright and database rights 2018 Ordnance Survey 100035207

Production date: 12 September 2023

Map legend available at: [REDACTED]



**Site Details:**

549748.9002713361,180627.41  
44474817

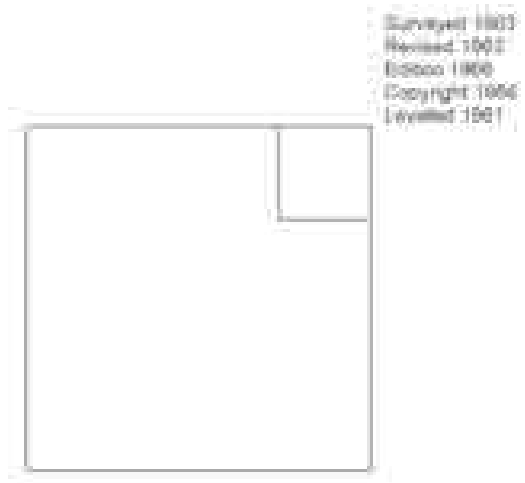
**Client Ref:** Cory\_  
**Report Ref:** GS-Z2C-4A8-JYO-GRG\_LS\_2\_1  
**Grid Ref:** 549855, 179857

**Map Name:** National Grid

**Map date:** 1963

**Scale:** 1:2,500

**Printed at:** 1:2,500

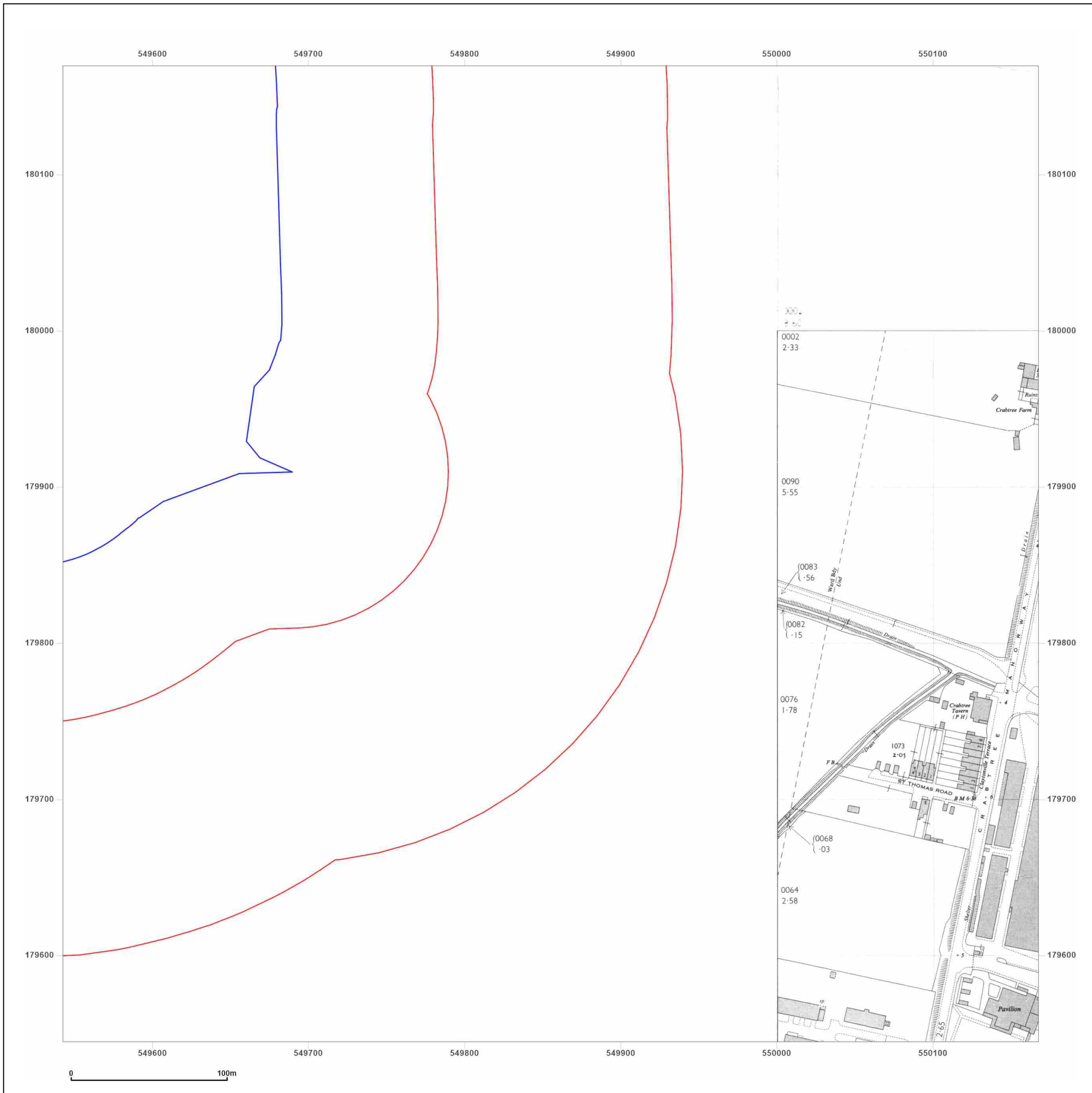


Produced by  
Groundsure Insights  
T: 08444 159000  
E: [info@groundsure.com](mailto:info@groundsure.com)  
W: [REDACTED]

© Crown copyright and database rights 2018 Ordnance Survey 100035207

Production date: 12 September 2023

Map legend available at: [REDACTED]

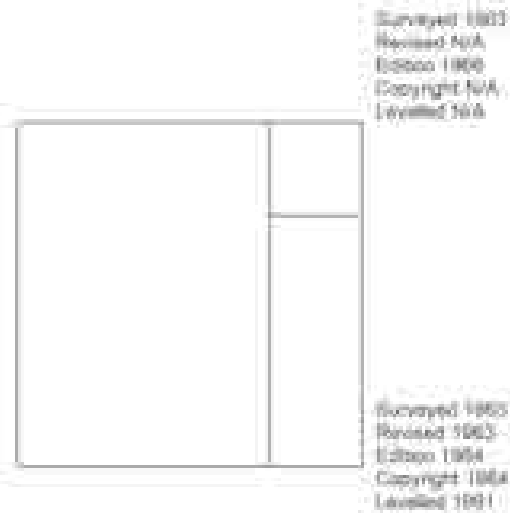


**Site Details:**

549748.9002713361,180627.41  
44474817

**Client Ref:** Cory\_  
**Report Ref:** GS-Z2C-4A8-JYO-GRG\_LS\_2\_1  
**Grid Ref:** 549855, 179857

**Map Name:** National Grid  
**Map date:** 1963-1966  
**Scale:** 1:2,500  
**Printed at:** 1:2,500




Produced by  
Groundsure Insights  
T: 08444 159000  
E: [info@groundsure.com](mailto:info@groundsure.com)  
W: [REDACTED]

© Crown copyright and database rights 2018 Ordnance Survey 100035207

Production date: 12 September 2023

Map legend available at: [REDACTED]







**Site Details:**  
 549748.9002713361,180627.41  
 44474817

**Client Ref:** Cory\_  
**Report Ref:** GS-Z2C-4A8-JYO-GRG\_LS\_2\_1  
**Grid Ref:** 549855, 179857

**Map Name:** National Grid  
**Map date:** 1970  
**Scale:** 1:2,500  
**Printed at:** 1:2,500

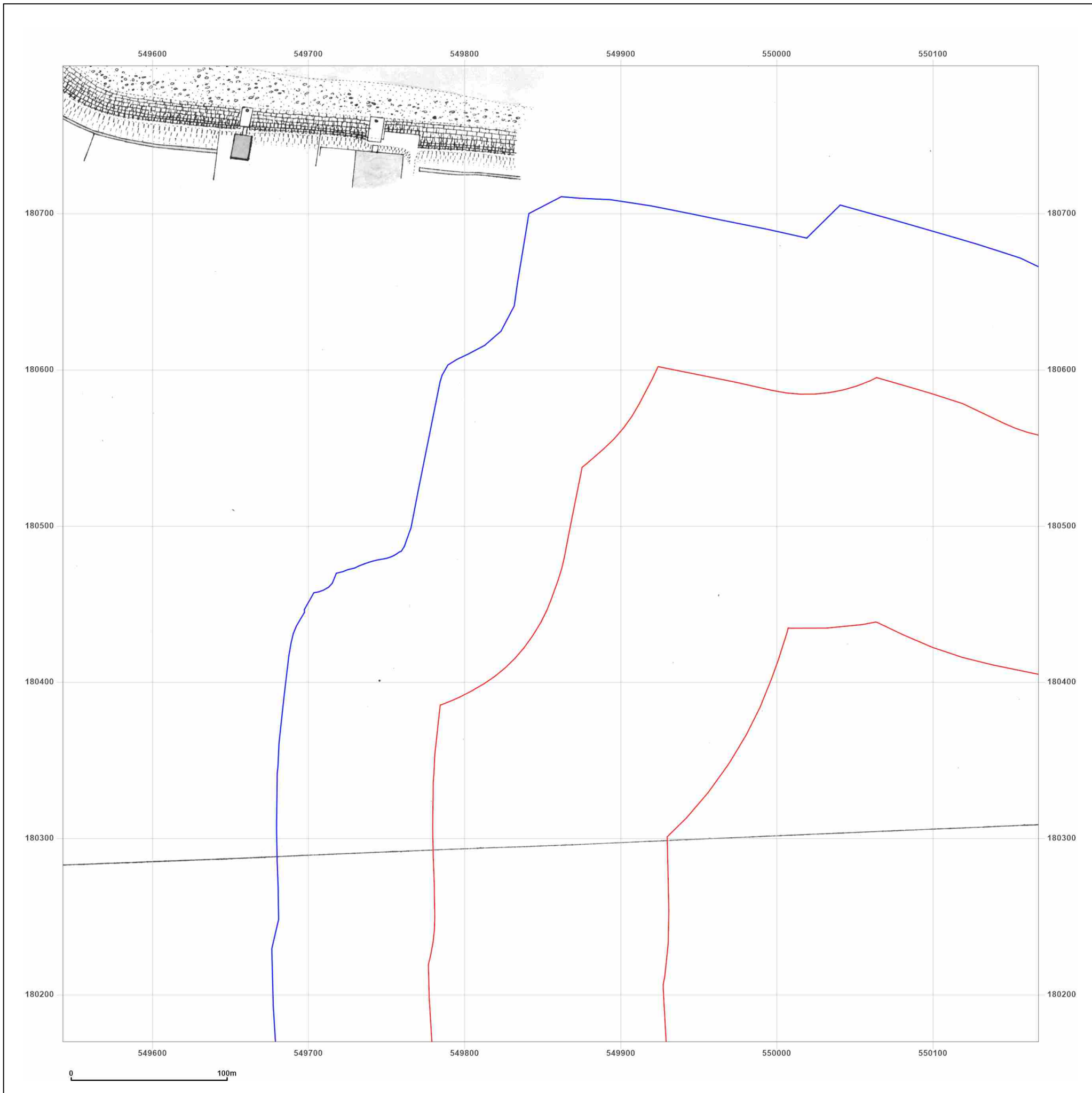


**Powered by**  Produced by Groundsure Insights  
 T: 08444 159000  
 E: [info@groundsure.com](mailto:info@groundsure.com)  
 W: [REDACTED]

© Crown copyright and database rights 2018 Ordnance Survey 100035207

Production date: 12 September 2023

Map legend available at: [REDACTED]



**Site Details:**

549748.9002713361,180627.41  
44474817

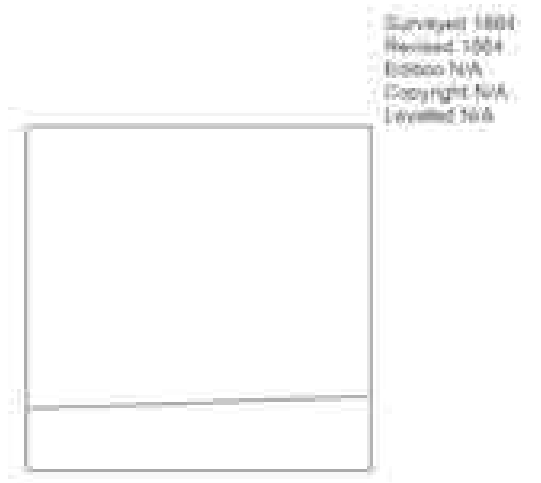
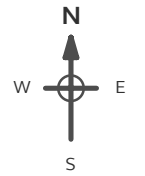
**Client Ref:** Cory\_  
**Report Ref:** GS-Z2C-4A8-JYO-GRG\_LS\_2\_2  
**Grid Ref:** 549855, 180482

**Map Name:** County Series

**Map date:** 1864

**Scale:** 1:2,500

**Printed at:** 1:2,500

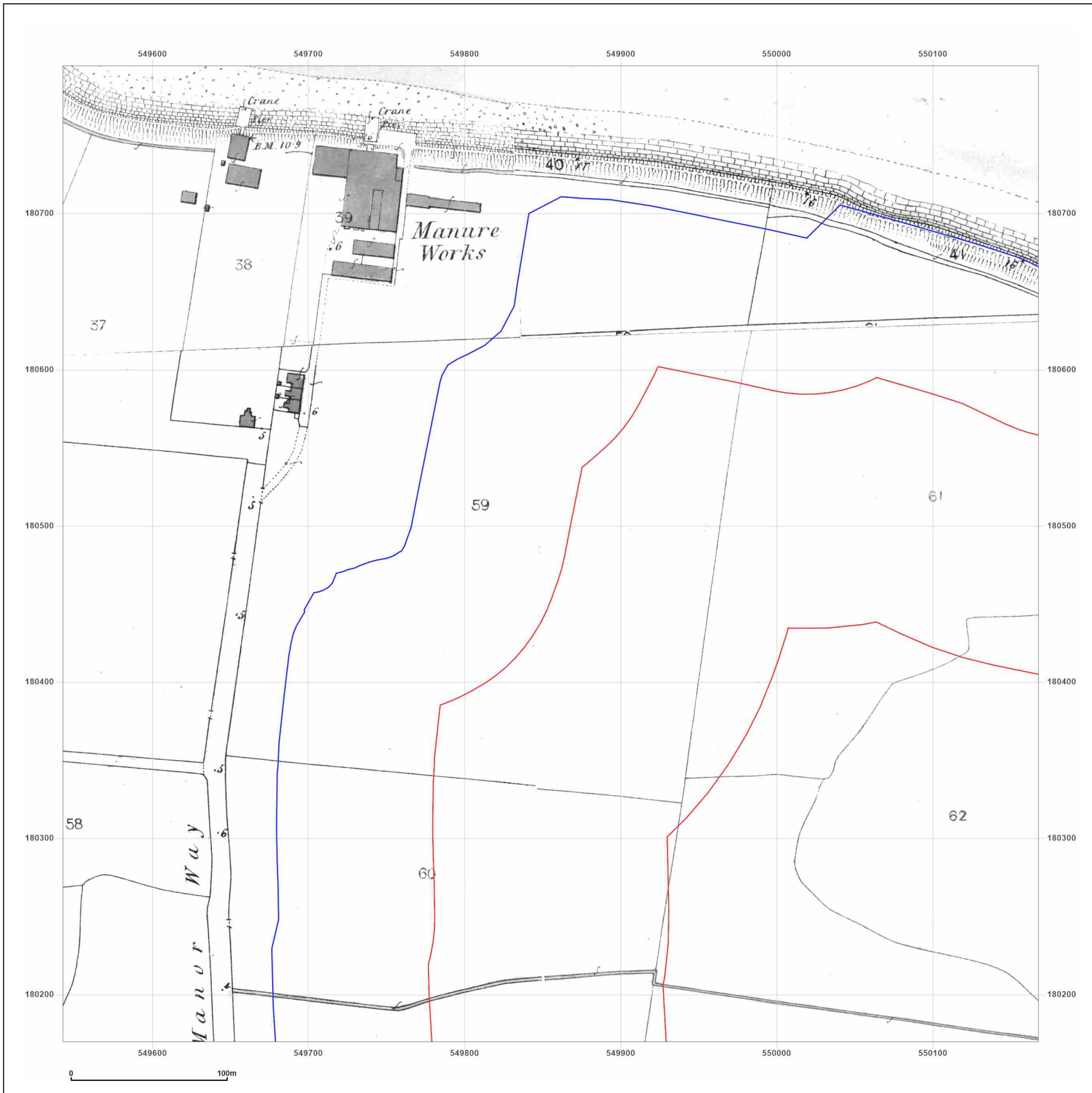


Produced by  
Groundsure Insights  
T: 08444 159000  
E: [info@groundsure.com](mailto:info@groundsure.com)  
W: [REDACTED]

© Crown copyright and database rights 2018 Ordnance Survey 100035207

Production date: 12 September 2023

Map legend available at: [REDACTED]



**Site Details:**

549748.9002713361,180627.41  
44474817

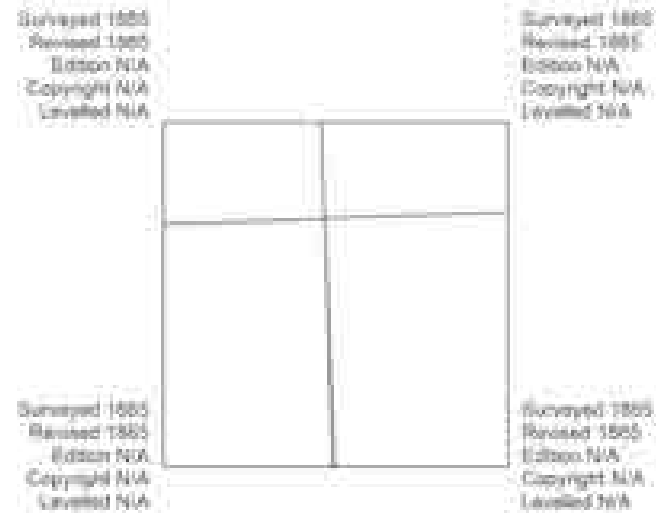
**Client Ref:** Cory\_  
**Report Ref:** GS-Z2C-4A8-JYO-GRG\_LS\_2\_2  
**Grid Ref:** 549855, 180482

**Map Name:** County Series

**Map date:** 1865

**Scale:** 1:2,500

**Printed at:** 1:2,500

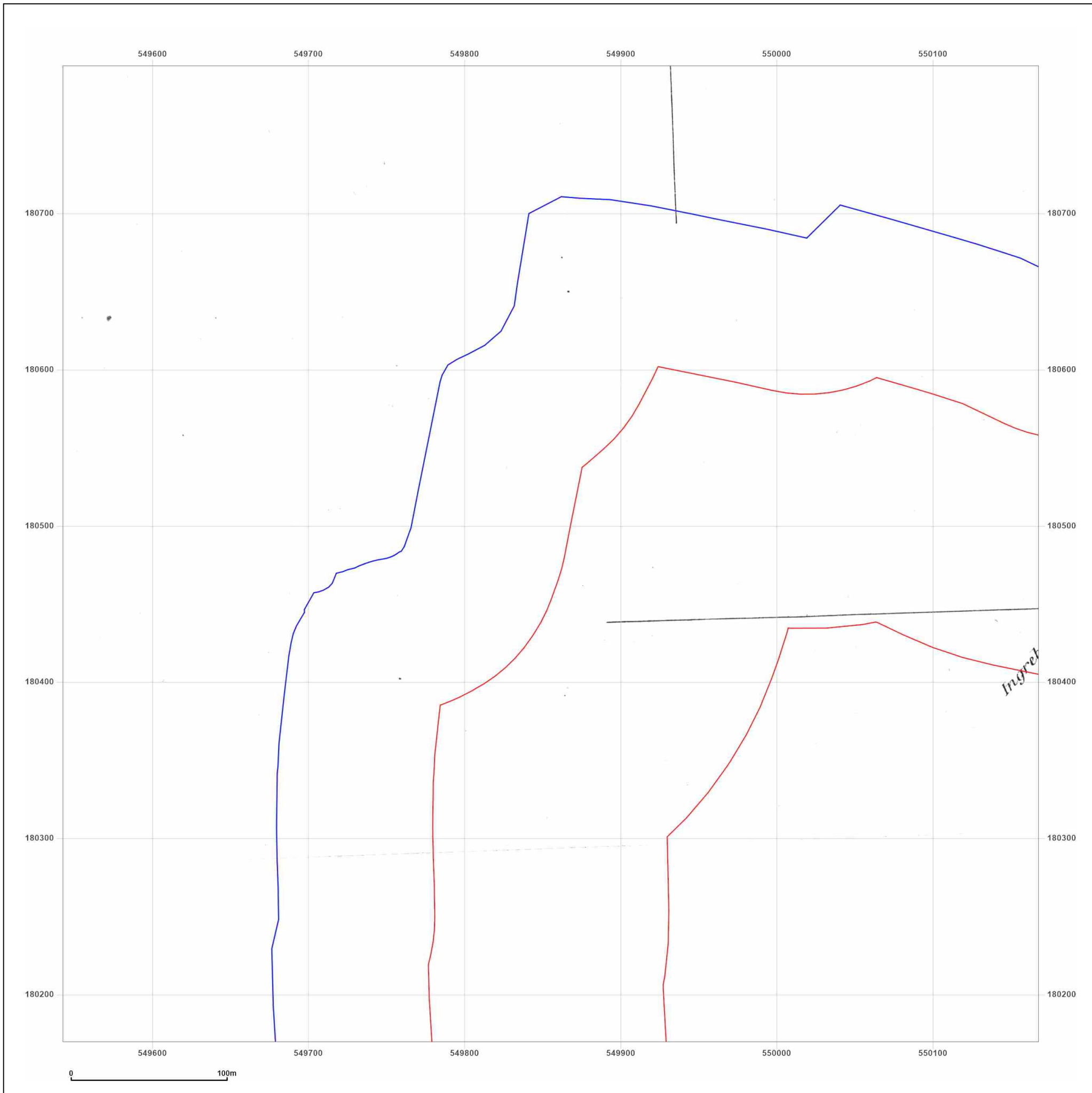


Produced by  
Groundsure Insights  
T: 08444 159000  
E: [info@groundsure.com](mailto:info@groundsure.com)  
W: [REDACTED]

© Crown copyright and database rights 2018 Ordnance Survey 100035207

Production date: 12 September 2023

Map legend available at: [REDACTED]



**Site Details:**

549748.9002713361,180627.41  
44474817

**Client Ref:** Cory\_  
**Report Ref:** GS-Z2C-4A8-JYO-GRG\_LS\_2\_2  
**Grid Ref:** 549855, 180482

**Map Name:** County Series

**Map date:** 1867

**Scale:** 1:2,500

**Printed at:** 1:2,500

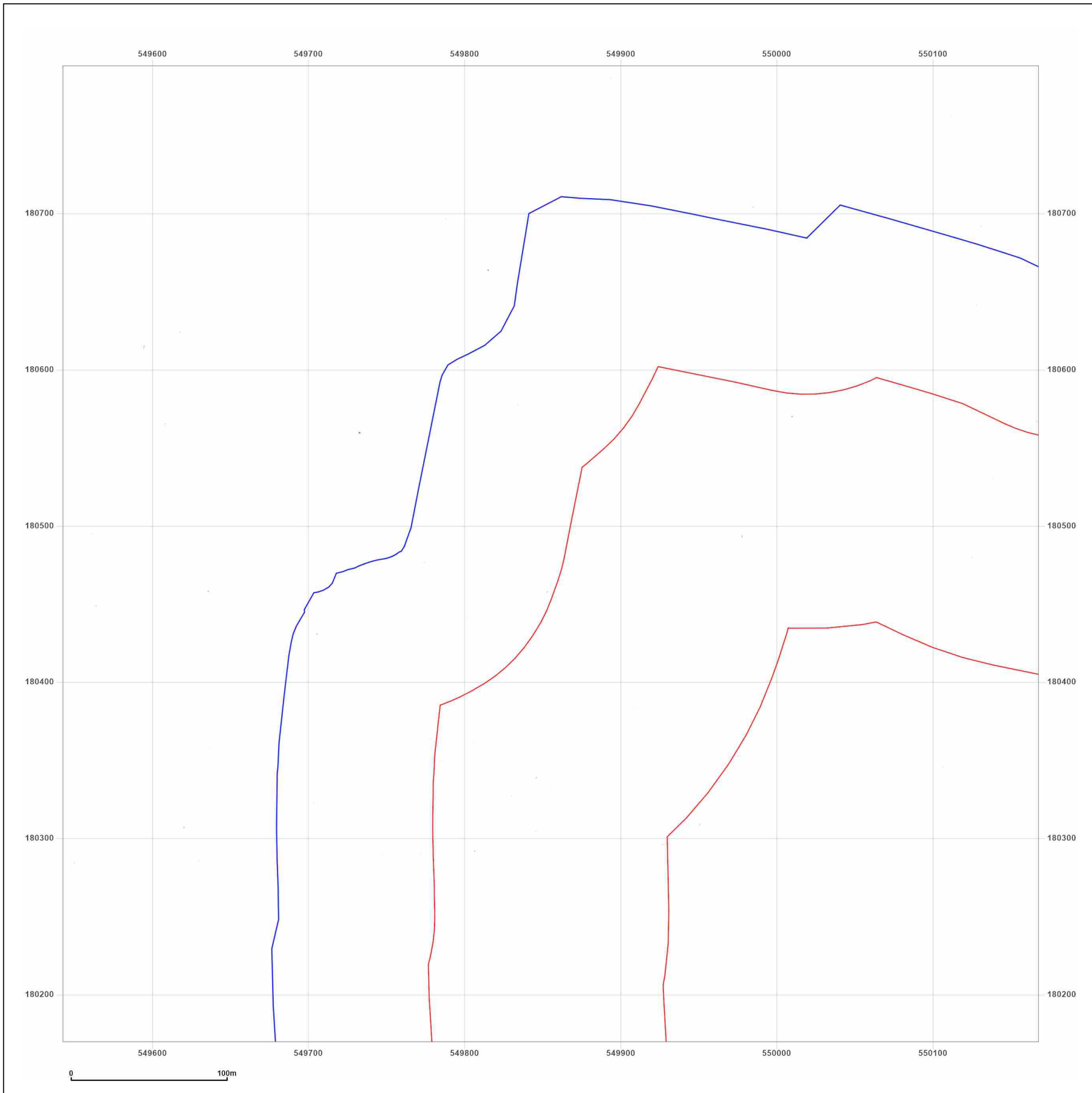


Produced by  
Groundsure Insights  
T: 08444 159000  
E: [info@groundsure.com](mailto:info@groundsure.com)  
W: [REDACTED]

© Crown copyright and database rights 2018 Ordnance Survey 100035207

Production date: 12 September 2023

Map legend available at: [REDACTED]



**Site Details:**

549748.9002713361,180627.41  
44474817



**Client Ref:** Cory\_  
**Report Ref:** GS-Z2C-4A8-JYO-GRG\_LS\_2\_2  
**Grid Ref:** 549855, 180482

**Map Name:** County Series

**Map date:** 1867

**Scale:** 1:2,500

**Printed at:** 1:2,500



Produced by  
Groundsure Insights  
T: 08444 159000  
E: [info@groundsure.com](mailto:info@groundsure.com)  
W: [REDACTED]

© Crown copyright and database rights 2018 Ordnance Survey 100035207

Production date: 12 September 2023

Map legend available at: [REDACTED]



**Site Details:**

549748.9002713361,180627.41  
44474817

**Client Ref:** Cory\_  
**Report Ref:** GS-Z2C-4A8-JYO-GRG\_LS\_2\_2  
**Grid Ref:** 549855, 180482

**Map Name:** County Series


**Map date:** 1897

**Scale:** 1:2,500

**Printed at:** 1:2,500



Surveyed 1857  
Revised 1857  
Edition N/A  
Copyright N/A  
Licensed N/A



Surveyed 1857  
Revised 1857  
Edition N/A  
Copyright N/A  
Licensed N/A

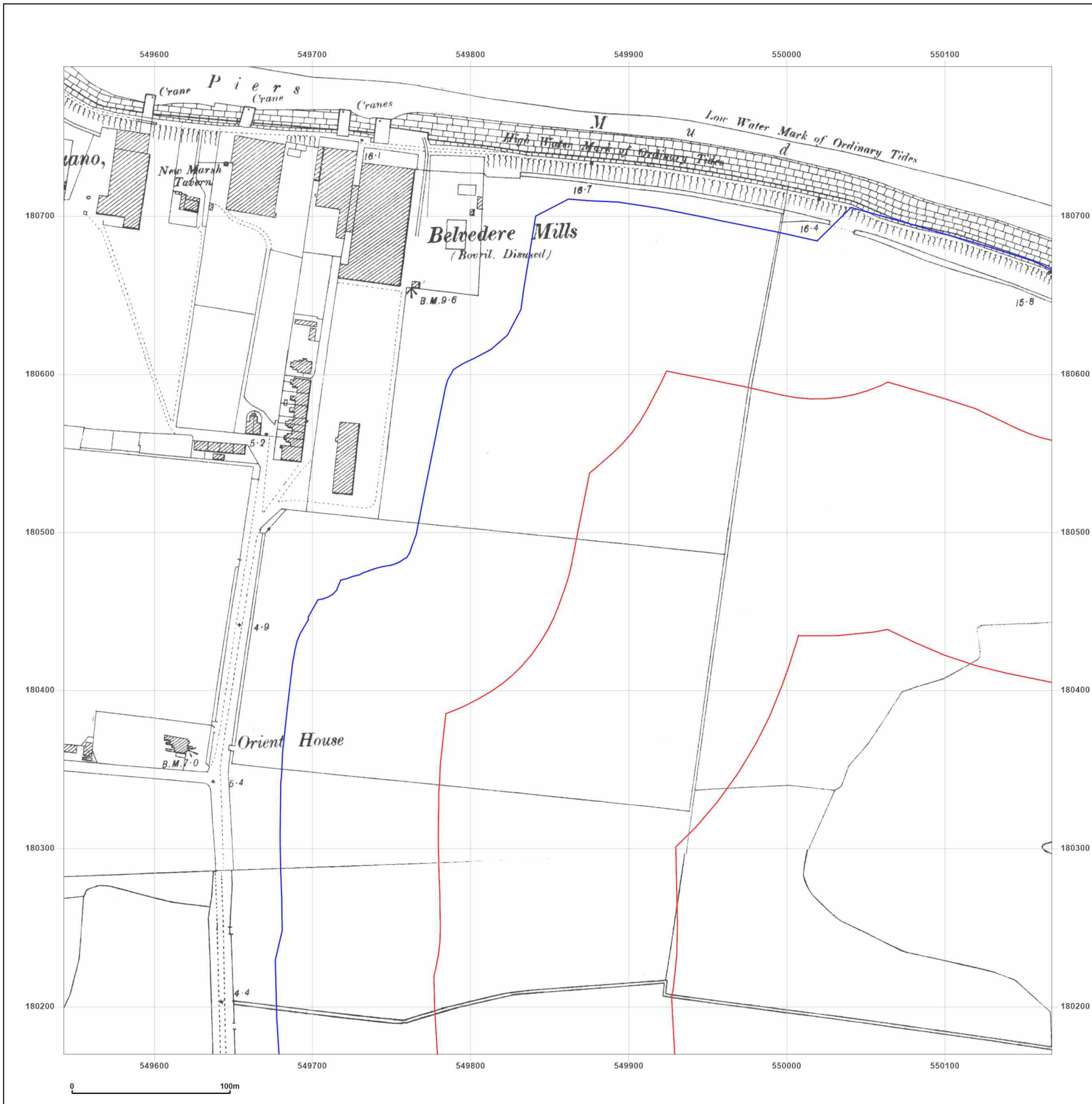


Produced by  
Groundsure Insights  
T: 08444 159000  
E: [info@groundsure.com](mailto:info@groundsure.com)

© Crown copyright and database rights 2018 Ordnance Survey 100035207

Production date: 12 September 2023


Map legend available at:



**Site Details:**  
 549748.9002713361,180627.41  
 44474817

**Client Ref:** Cory\_  
**Report Ref:** GS-Z2C-4A8-JYO-GRG\_LS\_2\_2  
**Grid Ref:** 549855, 180482

**Map Name:** County Series  
**Map date:** 1897  
**Scale:** 1:2,500  
**Printed at:** 1:2,500

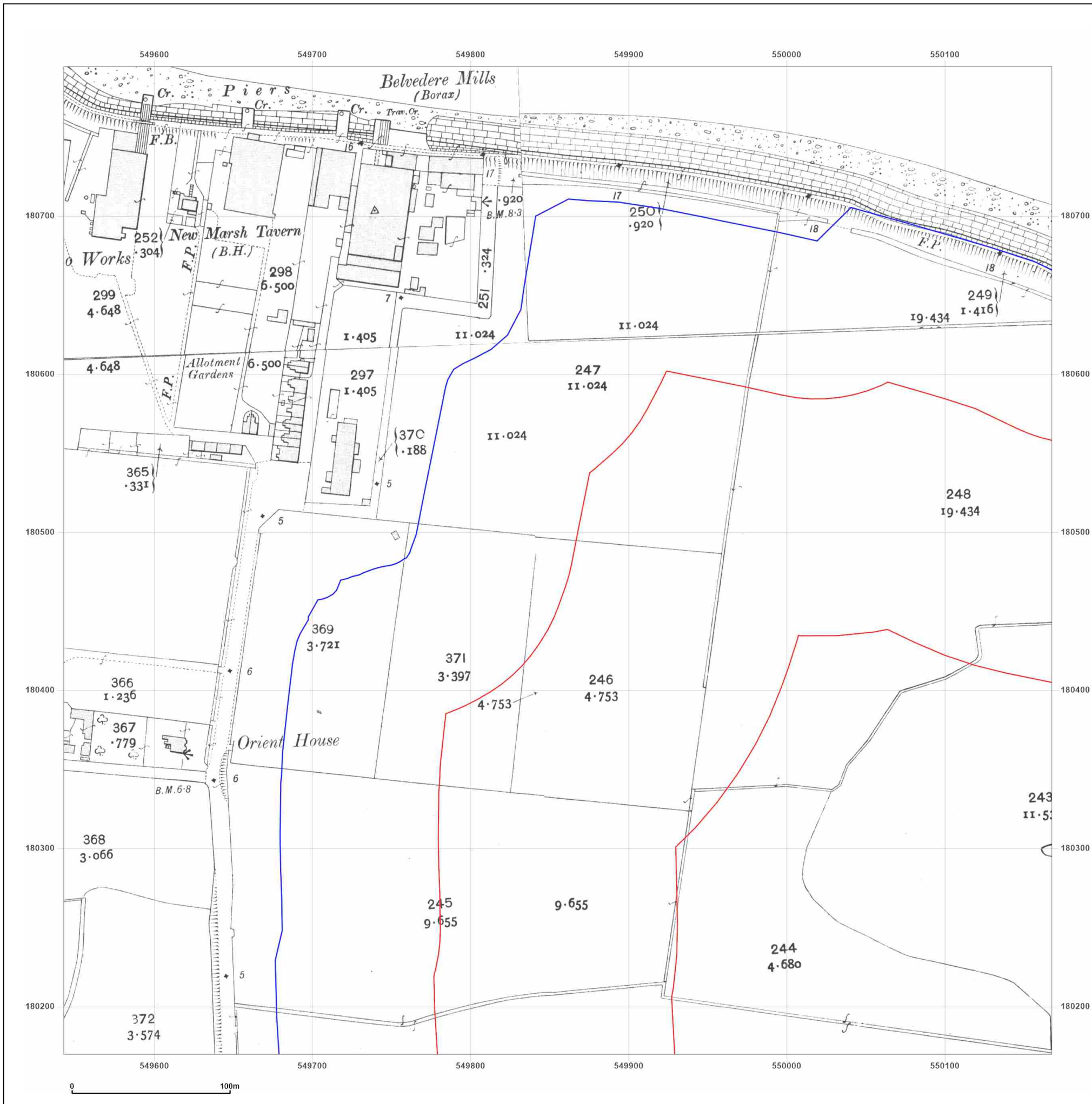


Powered by  Produced by Groundsure Insights  
 T: 08444 159000  
 E: [info@groundsure.com](mailto:info@groundsure.com)

© Crown copyright and database rights 2018 Ordnance Survey 100035207

Production date: 12 September 2023


Map legend available at: 



**Site Details:**  
 549748.9002713361,180627.41  
 44474817

**Client Ref:** Cory\_  
**Report Ref:** GS-Z2C-4A8-JYO-GRG\_LS\_2\_2  
**Grid Ref:** 549855, 180482

**Map Name:** County Series  
**Map date:** 1909  
**Scale:** 1:2,500  
**Printed at:** 1:2,500



Powered by  Produced by Groundsure Insights  
 T: 08444 159000  
 E: [info@groundsure.com](mailto:info@groundsure.com)

© Crown copyright and database rights 2018 Ordnance Survey 100035207

Production date: 12 September 2023

Map legend available at: 





**Site Details:**

549748.9002713361,180627.41  
44474817


**Client Ref:** Cory\_  
**Report Ref:** GS-Z2C-4A8-JYO-GRG\_LS\_2\_2  
**Grid Ref:** 549855, 180482

**Map Name:** County Series

**Map date:** 1920

**Scale:** 1:2,500

**Printed at:** 1:2,500



Surveyed 1829  
Revised 1920  
Edison MA  
Copyright MA  
Landed MA

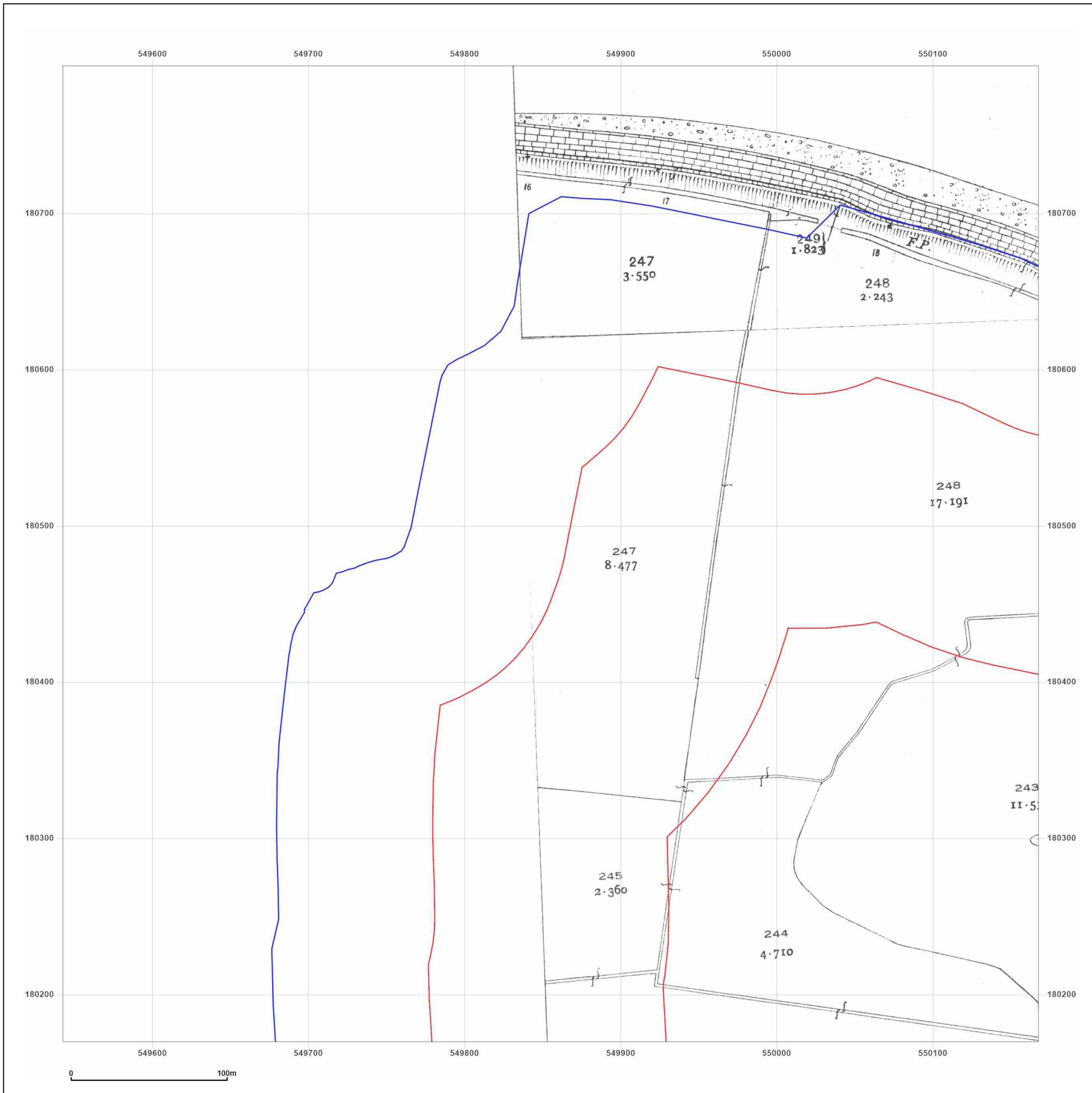


Produced by  
Groundsure Insights  
T: 08444 159000  
E: [info@groundsure.com](mailto:info@groundsure.com)

© Crown copyright and database rights 2018 Ordnance Survey 100035207

Production date: 12 September 2023

Map legend available at: [Redacted]



**Site Details:**

549748.9002713361,180627.41  
44474817

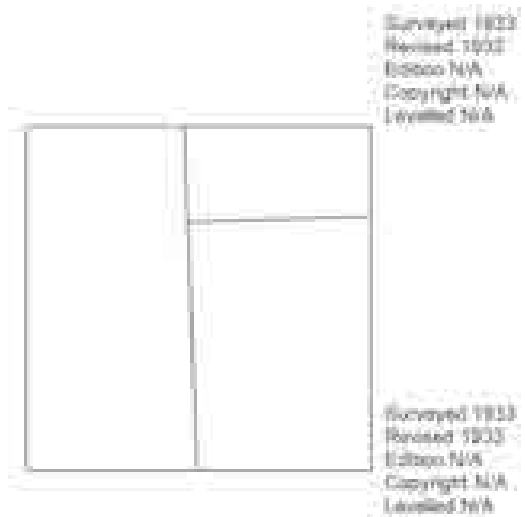
**Client Ref:** Cory\_  
**Report Ref:** GS-Z2C-4A8-JYO-GRG\_LS\_2\_2  
**Grid Ref:** 549855, 180482

**Map Name:** County Series

**Map date:** 1933

**Scale:** 1:2,500

**Printed at:** 1:2,500

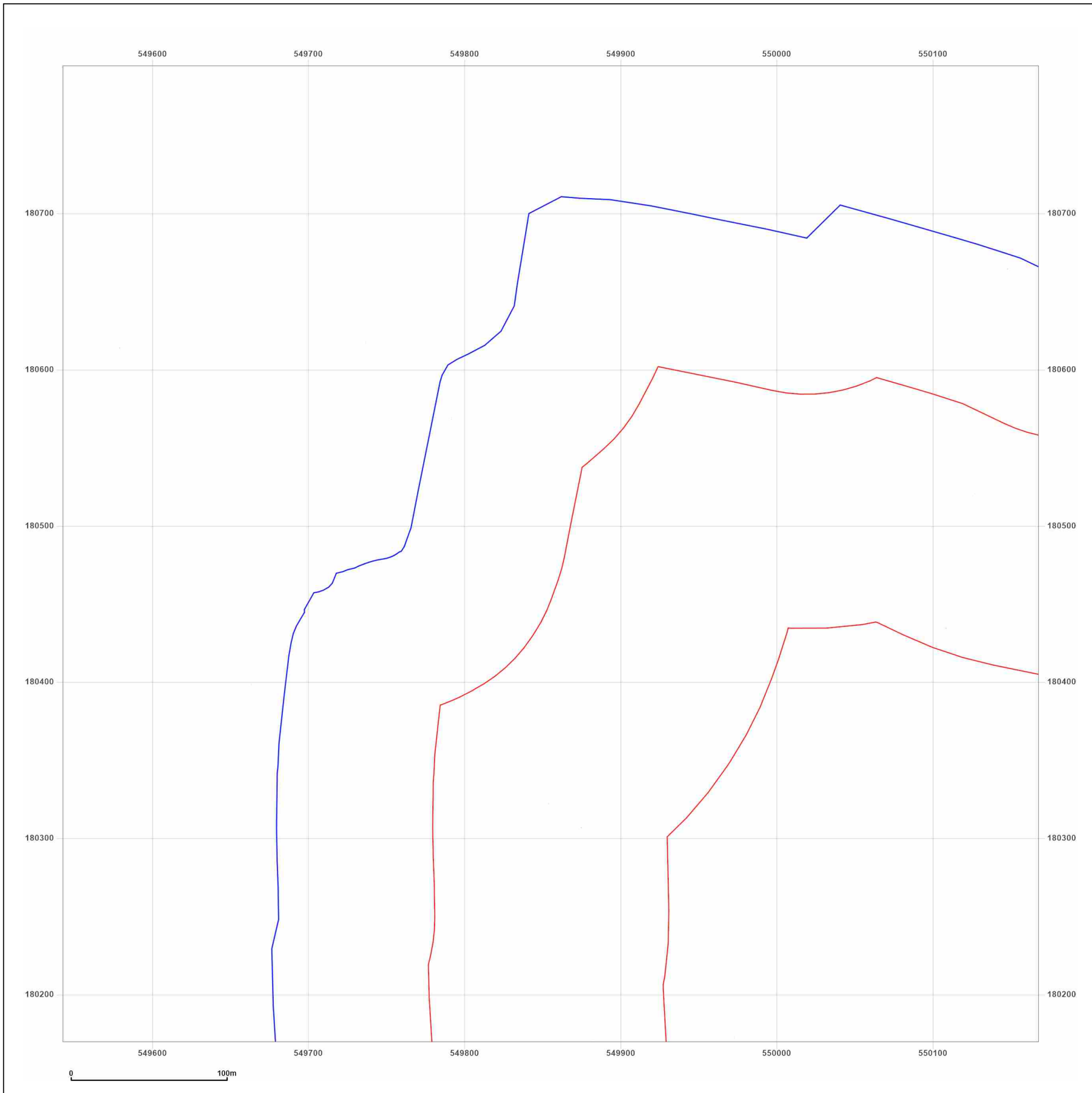


Produced by  
Groundsure Insights  
T: 08444 159000  
E: [info@groundsure.com](mailto:info@groundsure.com)

© Crown copyright and database rights 2018 Ordnance Survey 100035207

Production date: 12 September 2023

Map legend available at: [Redacted]



**Site Details:**

549748.9002713361,180627.41  
44474817


**Client Ref:** Cory\_  
**Report Ref:** GS-Z2C-4A8-JYO-GRG\_LS\_2\_2  
**Grid Ref:** 549855, 180482

**Map Name:** County Series

**Map date:** 1939

**Scale:** 1:2,500

**Printed at:** 1:2,500

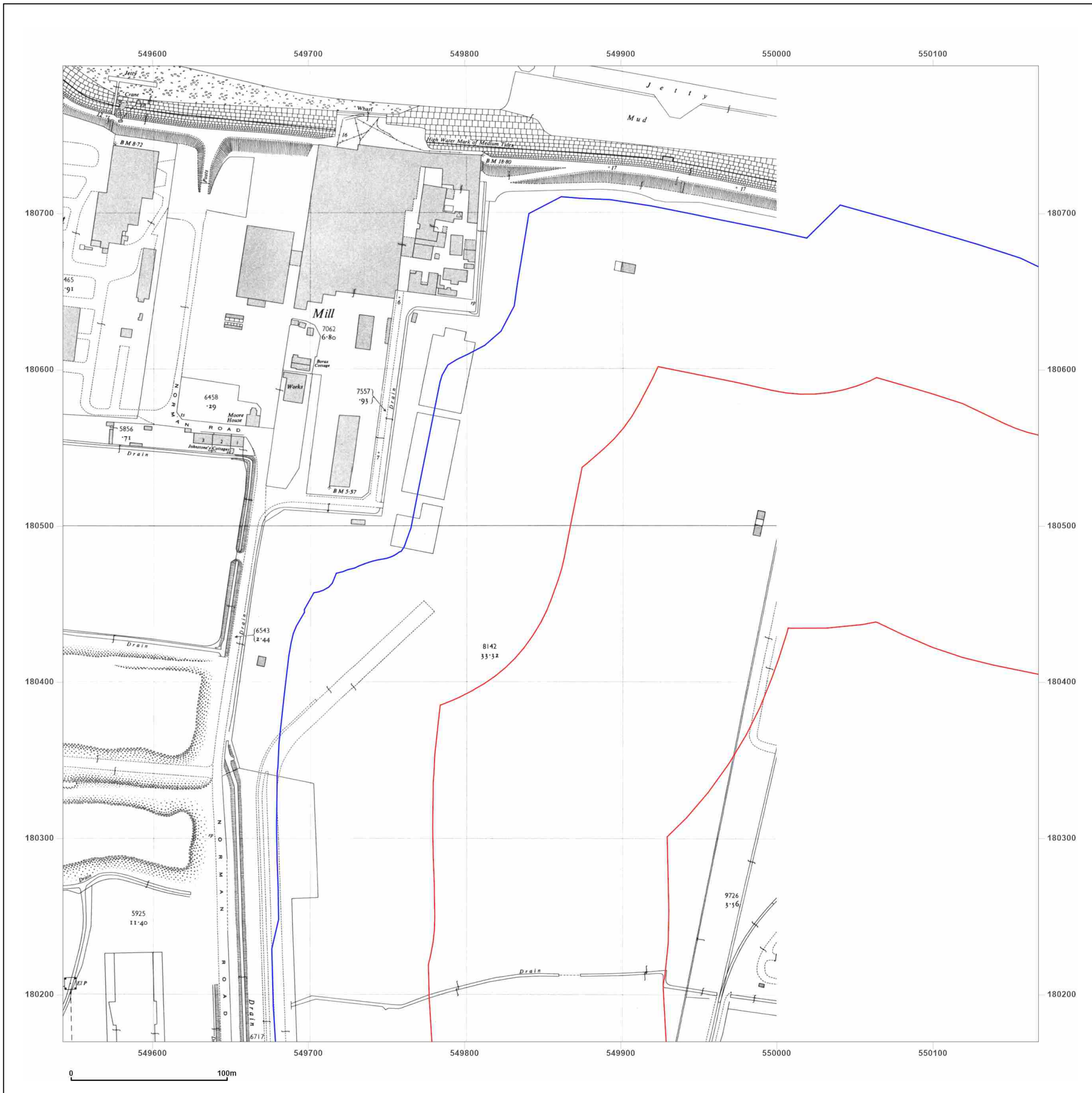


Produced by  
Groundsure Insights  
T: 08444 159000  
E: [info@groundsure.com](mailto:info@groundsure.com)

© Crown copyright and database rights 2018 Ordnance Survey 100035207

Production date: 12 September 2023

Map legend available at: [Redacted]



**Site Details:**

549748.9002713361,180627.41  
44474817

**Client Ref:** Cory\_  
**Report Ref:** GS-Z2C-4A8-JYO-GRG\_LS\_2\_2  
**Grid Ref:** 549855, 180482

**Map Name:** National Grid


**Map date:** 1957

**Scale:** 1:2,500

**Printed at:** 1:2,500



Surveyed 1957  
Revised 1957  
Copied 1996  
Copyright N/A  
Landed 1953

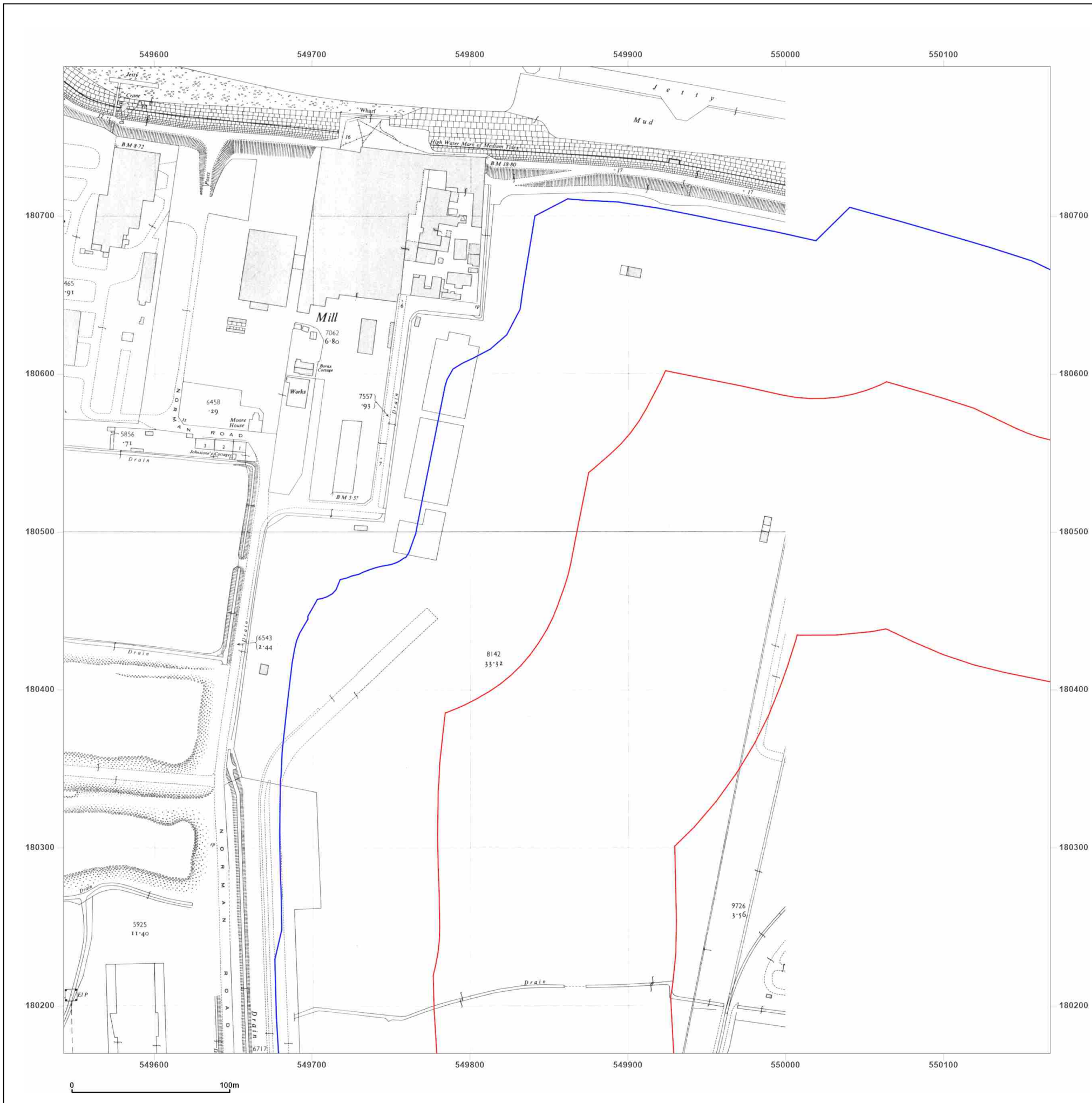


Produced by  
Groundsure Insights  
T: 08444 159000  
E: [info@groundsure.com](mailto:info@groundsure.com)  
W: [REDACTED]

© Crown copyright and database rights 2018 Ordnance Survey 100035207

Production date: 12 September 2023



Map legend available at: [REDACTED]



**Site Details:**  
 549748.9002713361,180627.41  
 44474817

**Client Ref:** Cory\_  
**Report Ref:** GS-Z2C-4A8-JYO-GRG\_LS\_2\_2  
**Grid Ref:** 549855, 180482


**Map Name:** National Grid  
**Map date:** 1957  
**Scale:** 1:2,500  
**Printed at:** 1:2,500



Produced by  
 Groundsure Insights  
 T: 08444 159000  
 E: [info@groundsure.com](mailto:info@groundsure.com)

© Crown copyright and database rights 2018 Ordnance Survey 100035207

Production date: 12 September 2023



**Site Details:**

549748.9002713361,180627.41  
44474817


**Client Ref:** Cory\_  
**Report Ref:** GS-Z2C-4A8-JYO-GRG\_LS\_2\_2  
**Grid Ref:** 549855, 180482

**Map Name:** National Grid

**Map date:** 1963

**Scale:** 1:2,500

**Printed at:** 1:2,500



Revised 1965  
Revised 1963  
Edison 1960  
Copyright 1960  
Levelled 1961



Produced by  
Groundsure Insights  
T: 08444 159000  
E: [info@groundsure.com](mailto:info@groundsure.com)

© Crown copyright and database rights 2018 Ordnance Survey 100035207

Production date: 12 September 2023



**Site Details:**

549748.9002713361,180627.41  
44474817

**Client Ref:** Cory\_  
**Report Ref:** GS-Z2C-4A8-JYO-GRG\_LS\_2\_2  
**Grid Ref:** 549855, 180482

**Map Name:** National Grid


**Map date:** 1966-1970

**Scale:** 1:2,500

**Printed at:** 1:2,500



Revised A14  
Revised 1966  
Edition A14  
Copyright 1970  
Licensed 1993



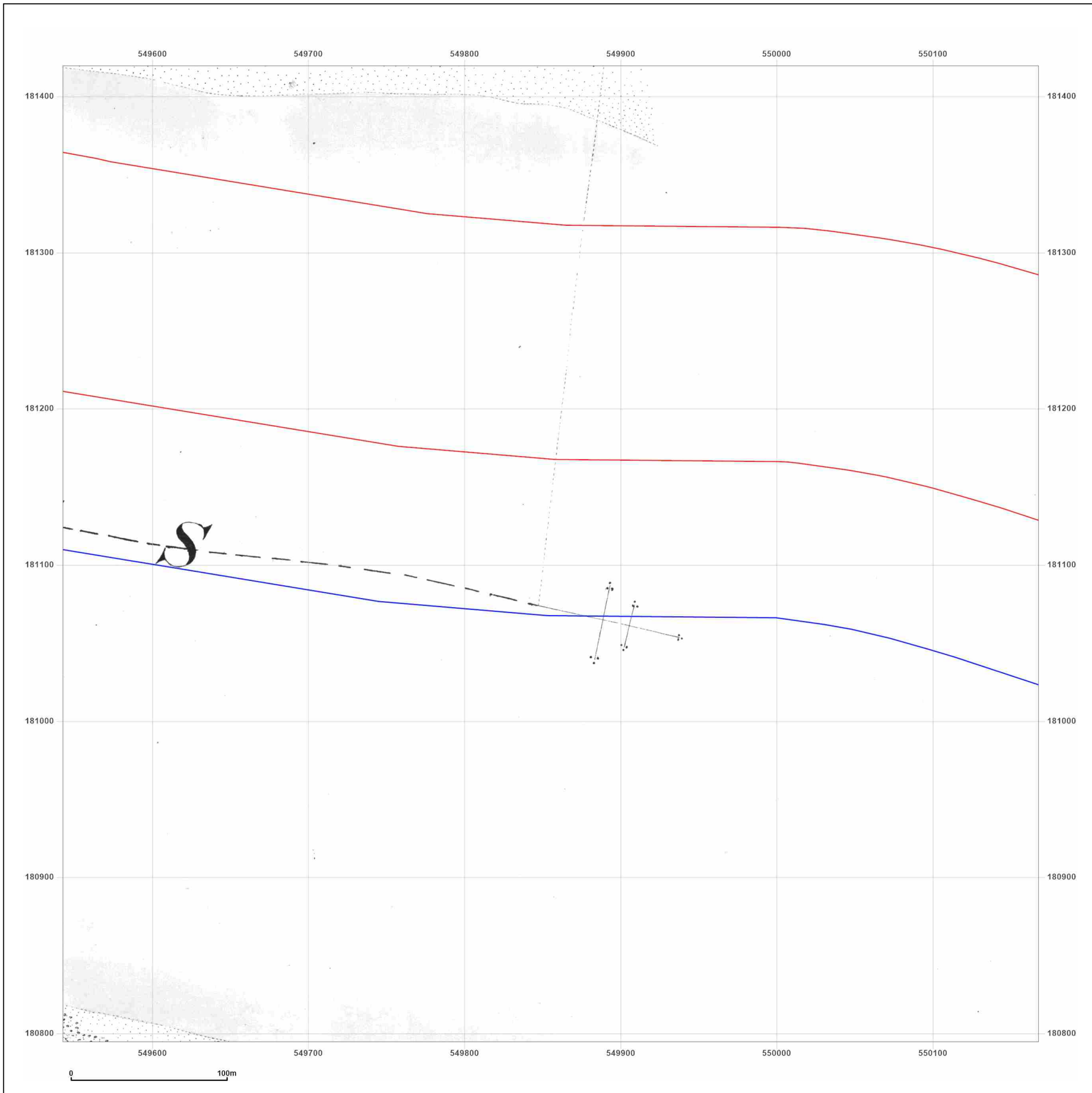
Revised A14  
Revised 1966  
Edition A14  
Copyright 1970  
Licensed 1993



Produced by  
Groundsure Insights  
T: 08444 159000  
E: [info@groundsure.com](mailto:info@groundsure.com)

© Crown copyright and database rights 2018 Ordnance Survey 100035207

Production date: 12 September 2023



**Site Details:**

549748.9002713361,180627.41  
44474817


**Client Ref:** Cory\_  
**Report Ref:** GS-Z2C-4A8-JYO-GRG\_LS\_2\_3  
**Grid Ref:** 549855, 181107

**Map Name:** County Series


**Map date:** 1864

**Scale:** 1:2,500

**Printed at:** 1:2,500



Surveyed 1864  
Revised 1964  
Extent N/A  
Copyright N/A  
Landed N/A

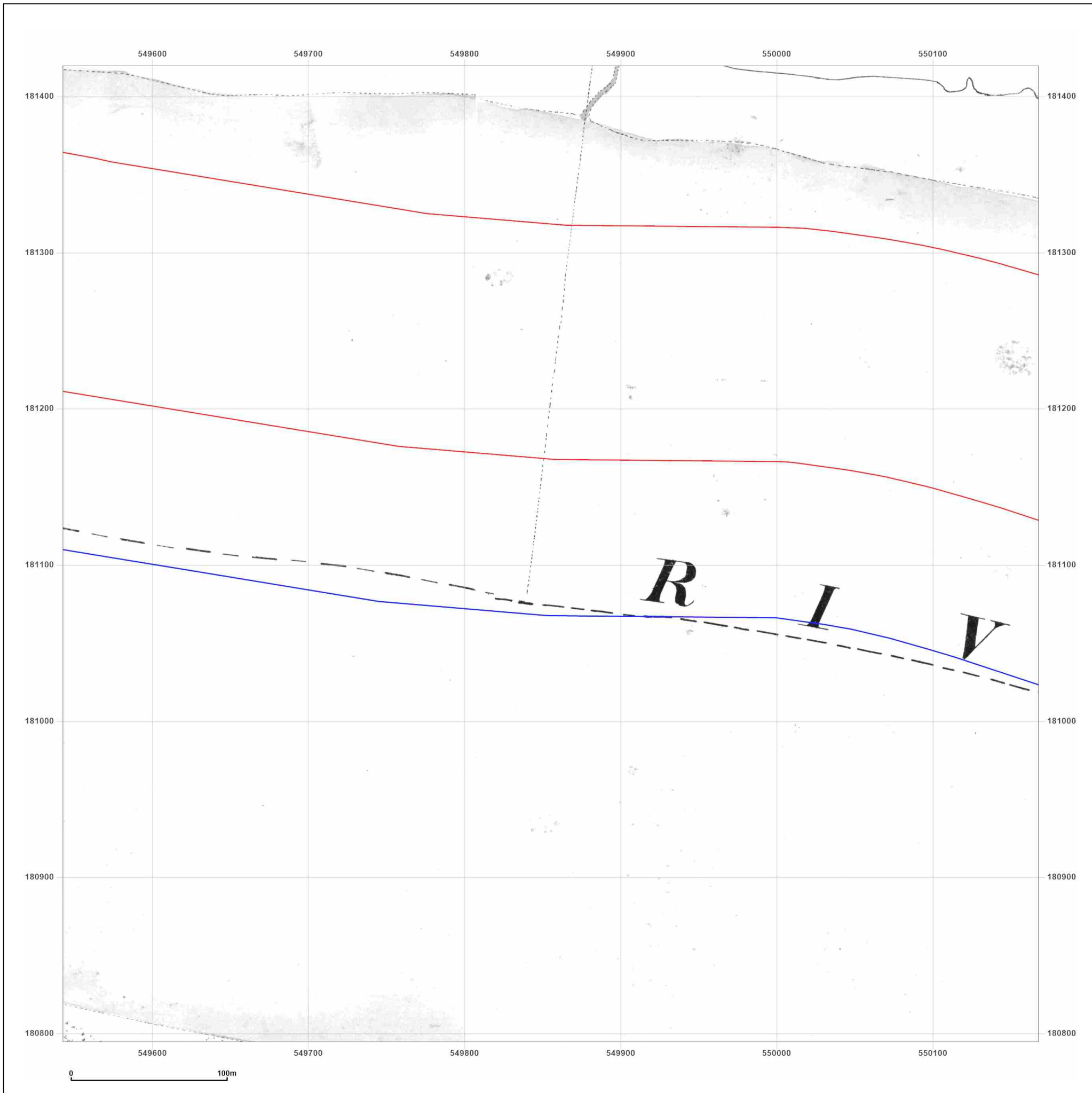


Produced by  
Groundsure Insights  
T: 08444 159000  
E: [info@groundsure.com](mailto:info@groundsure.com)

© Crown copyright and database rights 2018 Ordnance Survey 100035207

Production date: 12 September 2023





**Site Details:**

549748.9002713361,180627.41  
44474817

**Client Ref:** Cory\_  
**Report Ref:** GS-Z2C-4A8-JYO-GRG\_LS\_2\_3  
**Grid Ref:** 549855, 181107

**Map Name:** County Series

**Map date:** 1865

**Scale:** 1:2,500

**Printed at:** 1:2,500



Surveyed 1850  
Revised 1885  
Edison NW  
Copyright NWA  
Licensed 2018

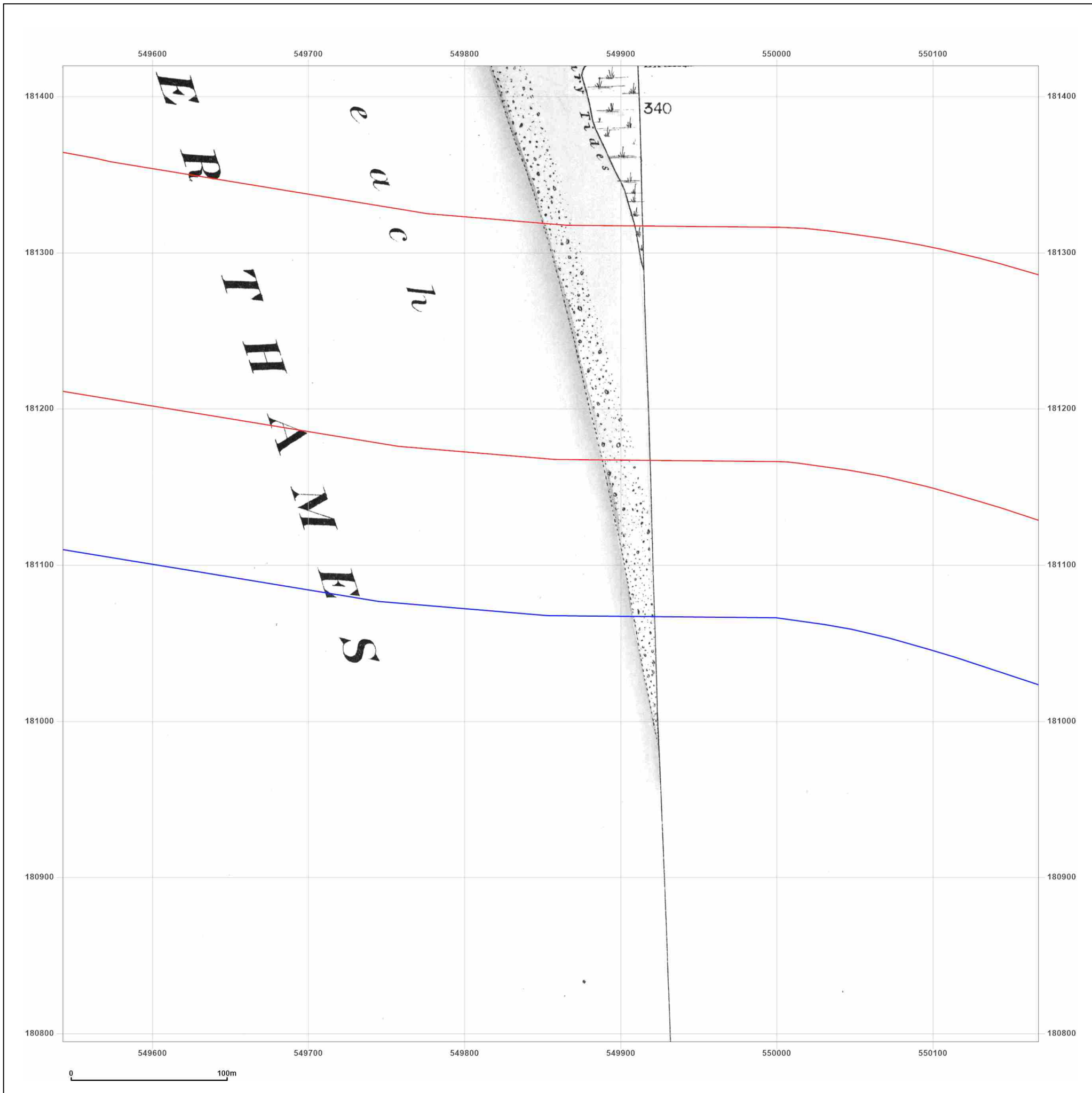
Surveyed 1850  
Revised 1885  
Edison NW  
Copyright NWA  
Licensed 2018



Produced by  
Groundsure Insights  
T: 08444 159000  
E: [info@groundsure.com](mailto:info@groundsure.com)

© Crown copyright and database rights 2018 Ordnance Survey 100035207

Production date: 12 September 2023



**Site Details:**

549748.9002713361,180627.41  
44474817



**Client Ref:** Cory\_  
**Report Ref:** GS-Z2C-4A8-JYO-GRG\_LS\_2\_3  
**Grid Ref:** 549855, 181107

**Map Name:** County Series

**Map date:** 1867

**Scale:** 1:2,500

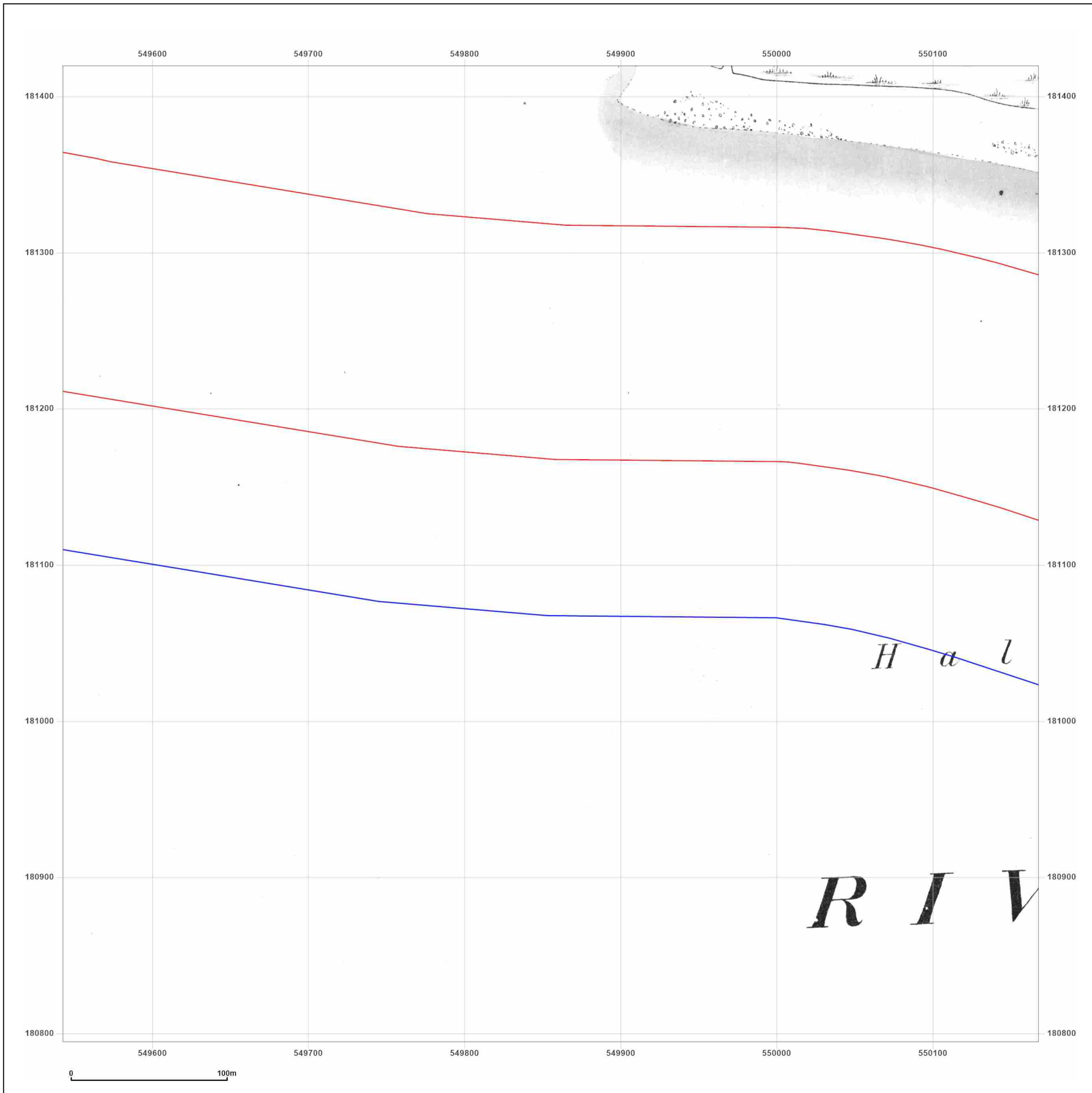
**Printed at:** 1:2,500



Produced by  
Groundsure Insights  
T: 08444 159000  
E: [info@groundsure.com](mailto:info@groundsure.com)

© Crown copyright and database rights 2018 Ordnance Survey 100035207

Production date: 12 September 2023



**Site Details:**

549748.9002713361,180627.41  
44474817

**Client Ref:** Cory\_  
**Report Ref:** GS-Z2C-4A8-JYO-GRG\_LS\_2\_3  
**Grid Ref:** 549855, 181107

**Map Name:** County Series

**Map date:** 1867

**Scale:** 1:2,500

**Printed at:** 1:2,500



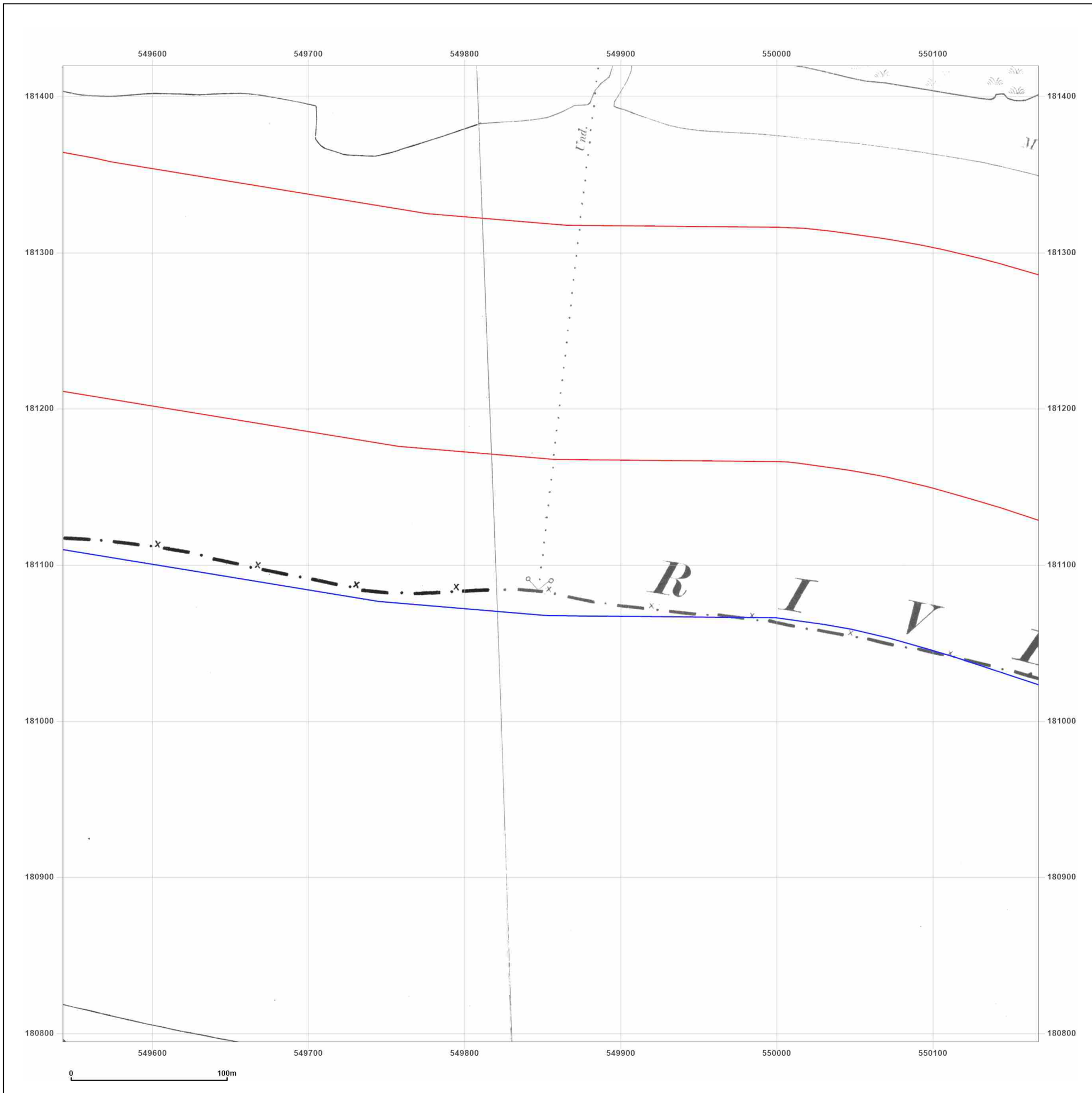
Surveyed 1867  
Revised 1867  
Extent N/A  
Copyright N/A  
Landed N/A



Produced by  
Groundsure Insights  
T: 08444 159000  
E: [info@groundsure.com](mailto:info@groundsure.com)

© Crown copyright and database rights 2018 Ordnance Survey 100035207

Production date: 12 September 2023



**Details:**

549748.9002713361,180627.41  
44474817

**Client Ref:** Cory\_  
**Report Ref:** GS-Z2C-4A8-JYO-GRG\_LS\_2\_3  
**Grid Ref:** 549855, 181107

**Map Name:** County Series

**Map date:** 1897


**Scale:** 1:2,500

**Printed at:** 1:2,500



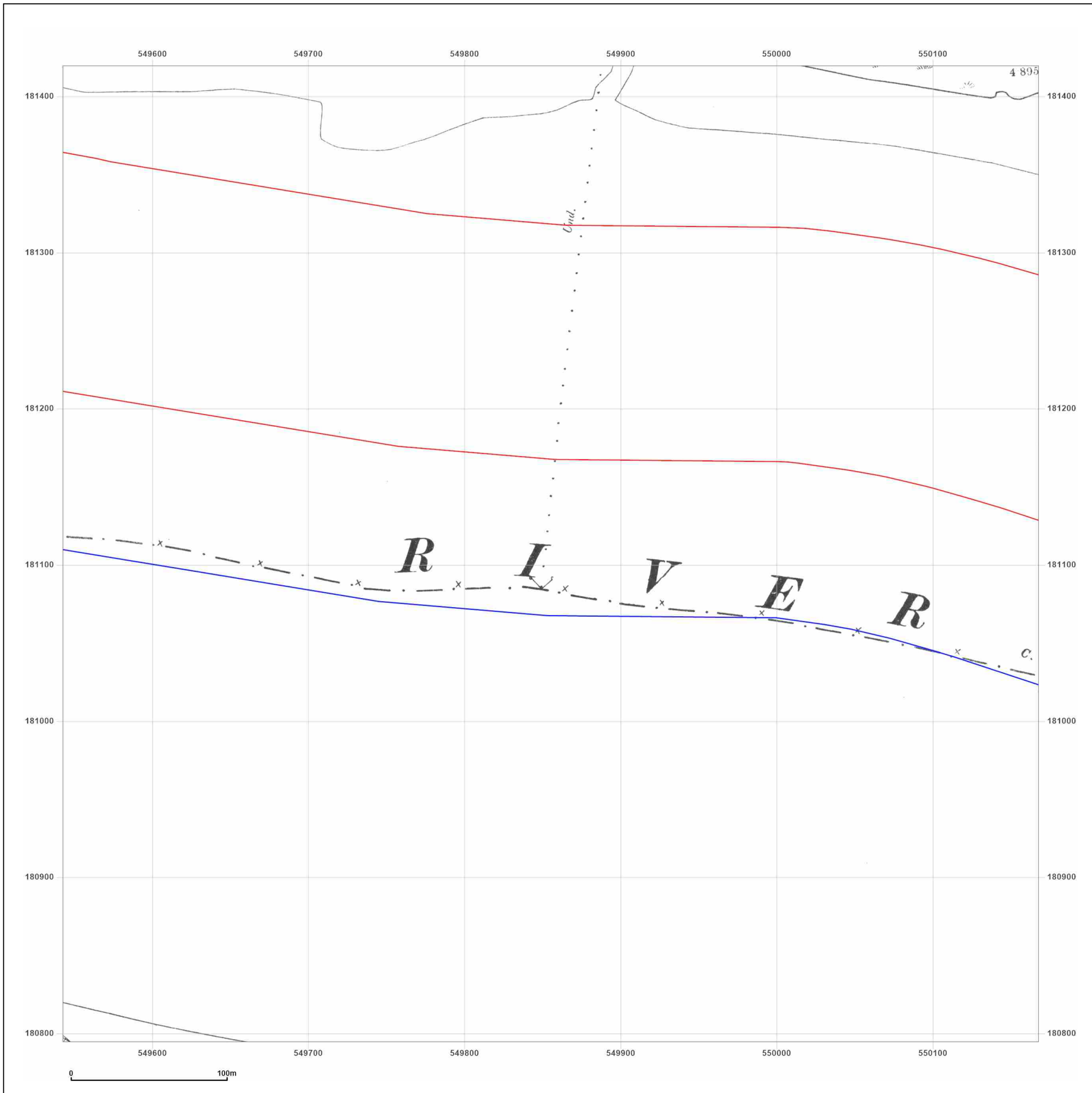
Surveyed 1887  
Revised 1907  
Edition N/A  
Copyright N/A  
Licensed N/A

Surveyed 1887  
Revised 1907  
Edition N/A  
Copyright N/A  
Licensed N/A



Produced by  
Groundsure Insights  
T: 08444 159000  
E: [info@groundsure.com](mailto:info@groundsure.com)

Production date: 12 September 2023



**Site Details:**

549748.9002713361,180627.41  
44474817


**Client Ref:** Cory\_  
**Report Ref:** GS-Z2C-4A8-JYO-GRG\_LS\_2\_3  
**Grid Ref:** 549855, 181107

**Map Name:** County Series

**Map date:** 1897

**Scale:** 1:2,500

**Printed at:** 1:2,500



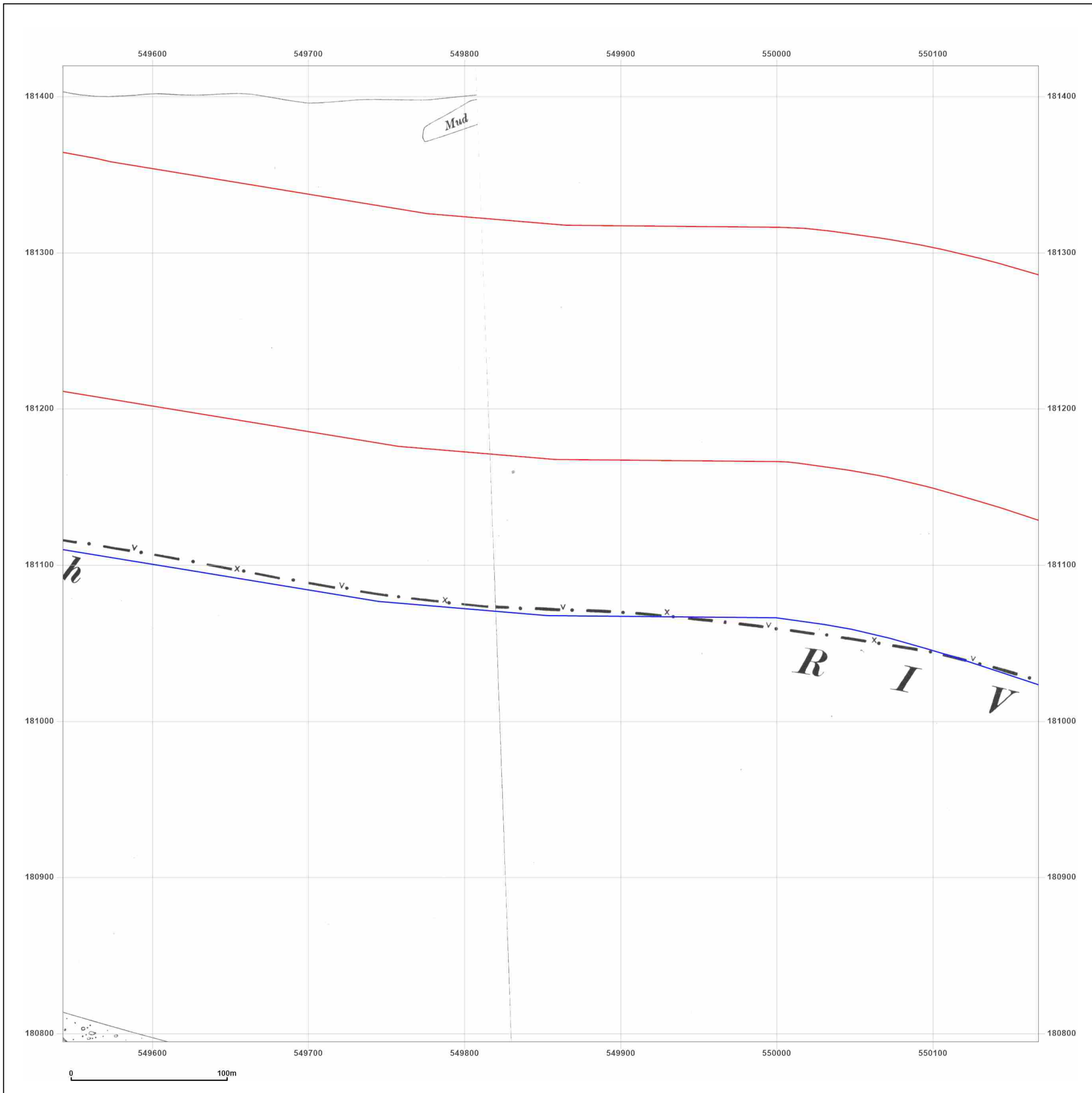
Surveyed 1887  
Revised 1887  
Extent N/A  
Copyright N/A  
Landed N/A



Produced by  
Groundsure Insights  
T: 08444 159000  
E: [info@groundsure.com](mailto:info@groundsure.com)

© Crown copyright and database rights 2018 Ordnance Survey 100035207

Production date: 12 September 2023



**Site Details:**

549748.9002713361,180627.41  
44474817

**Client Ref:** Cory\_  
**Report Ref:** GS-Z2C-4A8-JYO-GRG\_LS\_2\_3  
**Grid Ref:** 549855, 181107

**Map Name:** County Series


**Map date:** 1909

**Scale:** 1:2,500

**Printed at:** 1:2,500



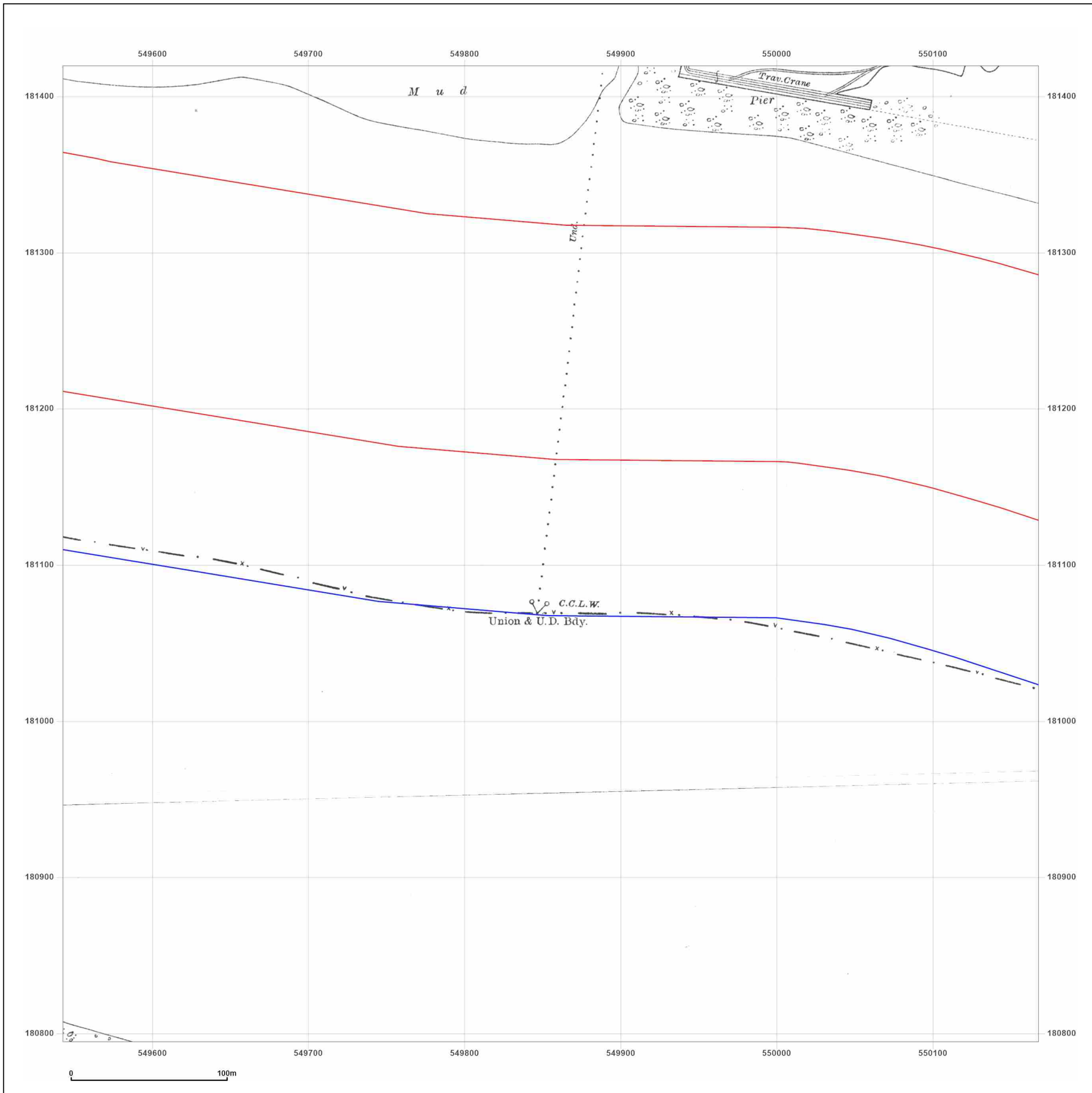
Surveyed 1900  
Revised 1909  
Edison NVA  
Copyright NVA  
Lynfield 30A



Produced by  
Groundsure Insights  
T: 08444 159000  
E: [info@groundsure.com](mailto:info@groundsure.com)

© Crown copyright and database rights 2018 Ordnance Survey 100035207

Production date: 12 September 2023



**Site Details:**

549748.9002713361,180627.41  
44474817


**Client Ref:** Cory\_  
**Report Ref:** GS-Z2C-4A8-JYO-GRG\_LS\_2\_3  
**Grid Ref:** 549855, 181107

**Map Name:** County Series

**Map date:** 1920

**Scale:** 1:2,500

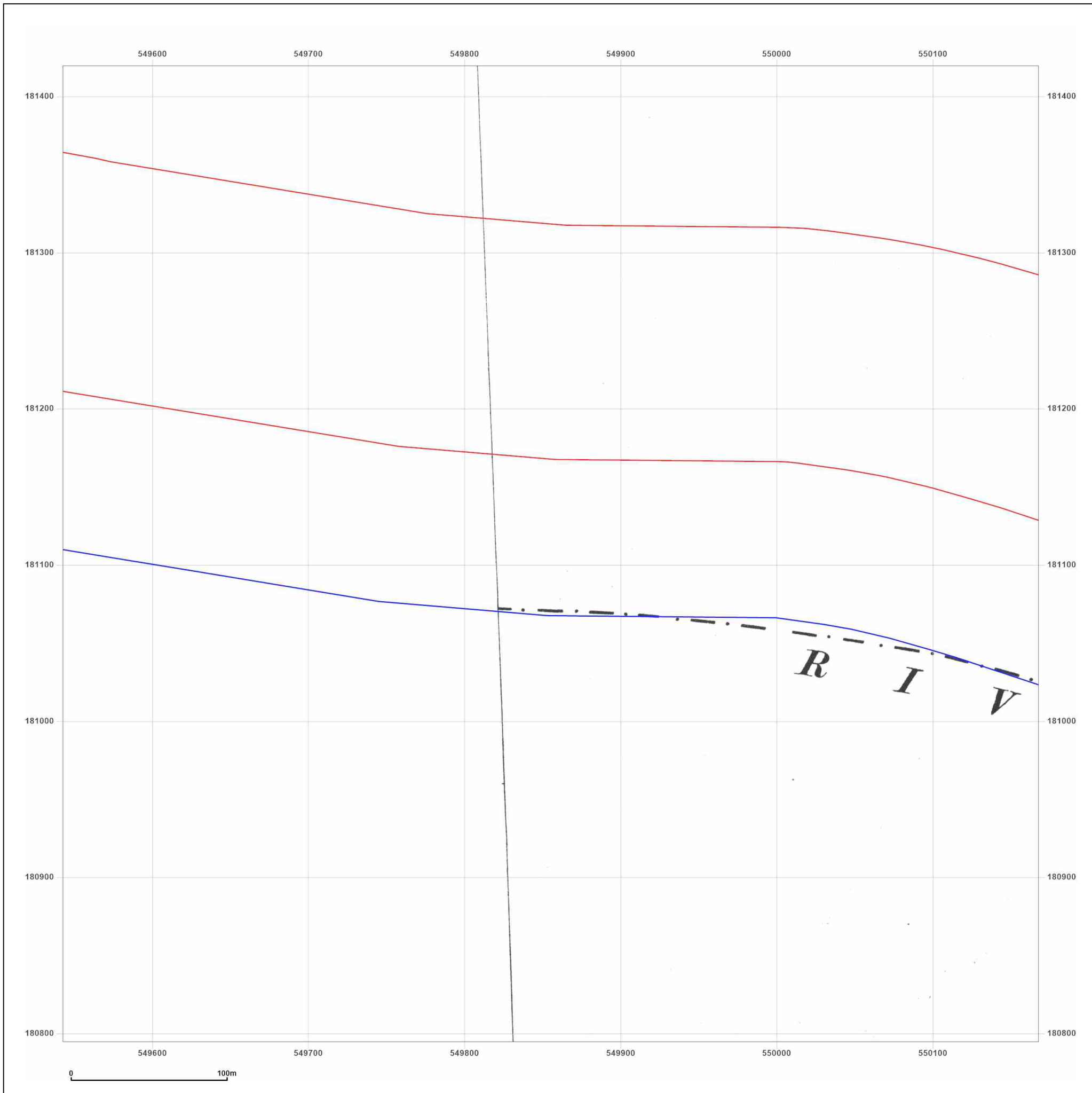
**Printed at:** 1:2,500



Produced by  
Groundsure Insights  
T: 08444 159000  
E: [info@groundsure.com](mailto:info@groundsure.com)

© Crown copyright and database rights 2018 Ordnance Survey 100035207

Production date: 12 September 2023



**Site Details:**

549748.9002713361,180627.41  
44474817

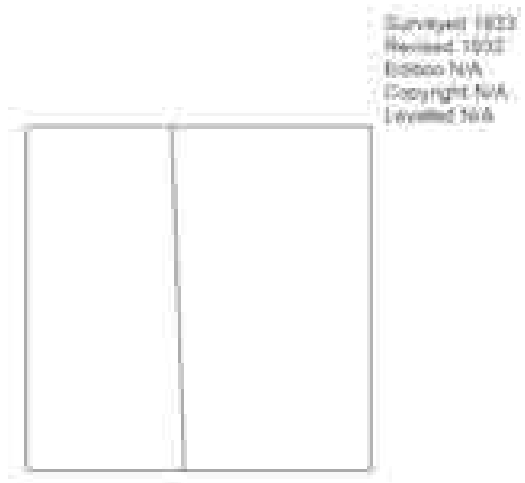
**Client Ref:** Cory\_  
**Report Ref:** GS-Z2C-4A8-JYO-GRG\_LS\_2\_3  
**Grid Ref:** 549855, 181107

**Map Name:** County Series

**Map date:** 1933

**Scale:** 1:2,500

**Printed at:** 1:2,500

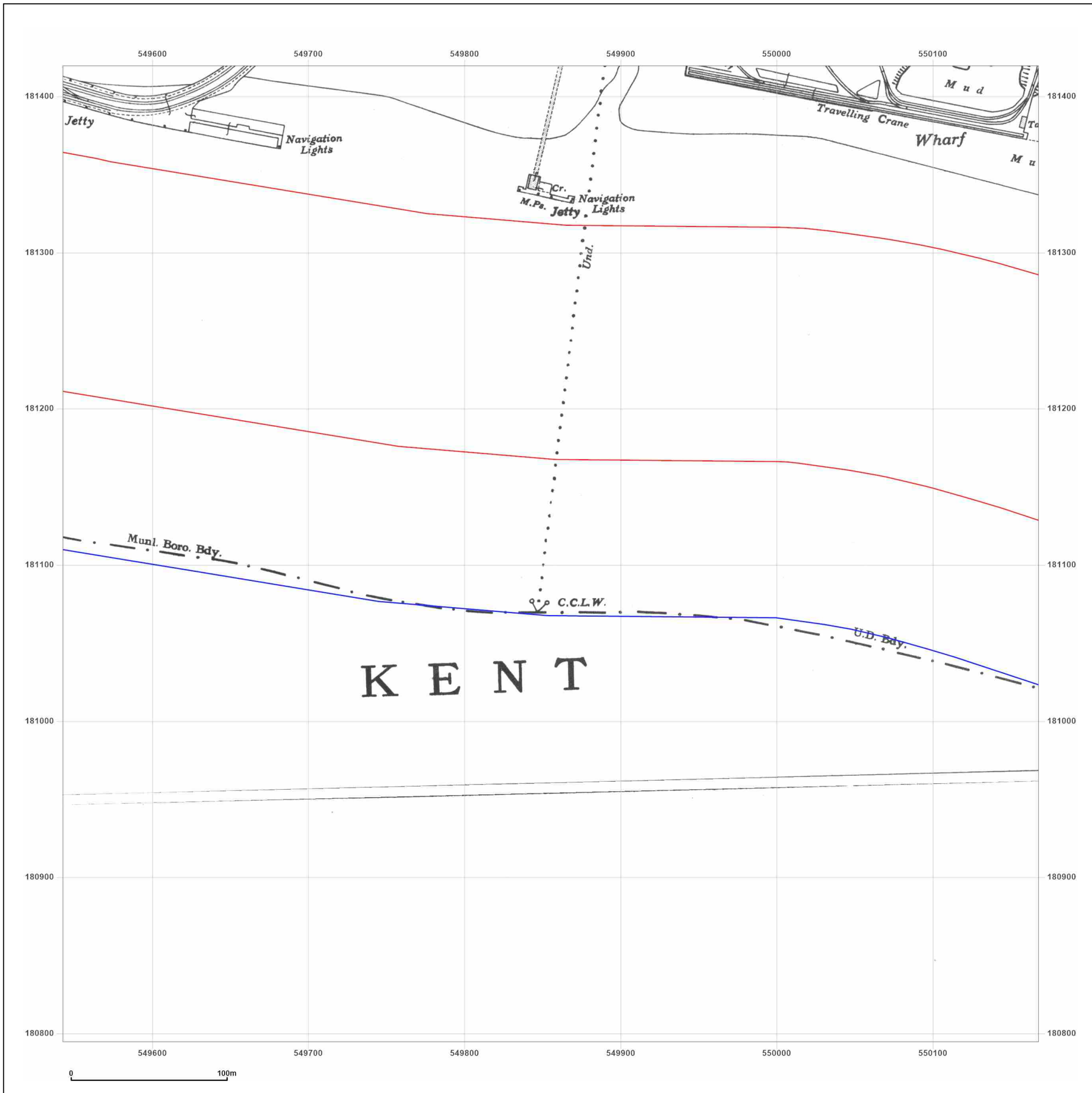


Produced by  
Groundsure Insights  
T: 08444 159000  
E: [info@groundsure.com](mailto:info@groundsure.com)

© Crown copyright and database rights 2018 Ordnance Survey 100035207

Production date: 12 September 2023





**Site Details:**

549748.9002713361,180627.41  
44474817


**Client Ref:** Cory\_  
**Report Ref:** GS-Z2C-4A8-JYO-GRG\_LS\_2\_3  
**Grid Ref:** 549855, 181107

**Map Name:** County Series

**Map date:** 1939

**Scale:** 1:2,500

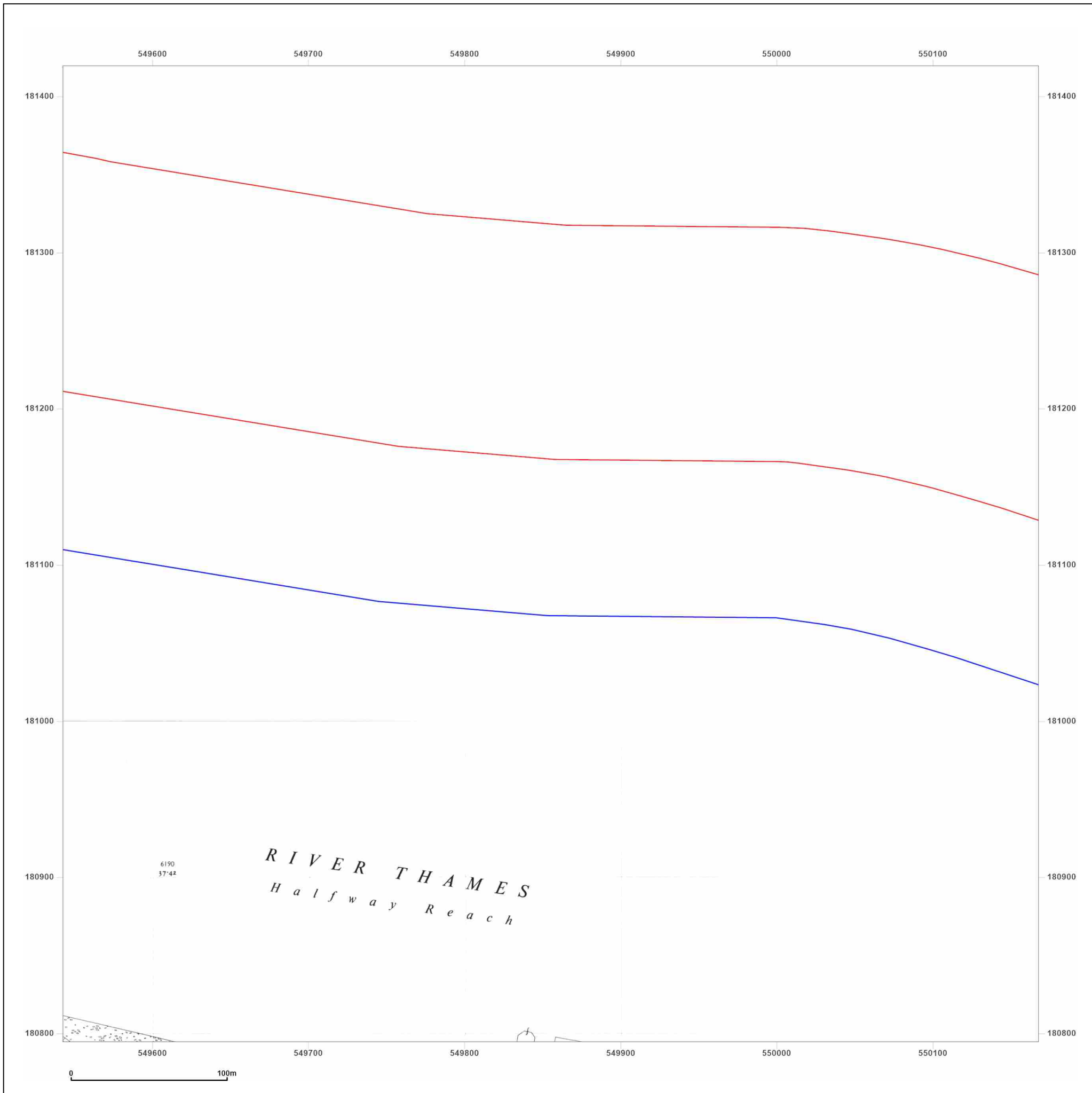
**Printed at:** 1:2,500



Produced by  
Groundsure Insights  
T: 08444 159000  
E: [info@groundsure.com](mailto:info@groundsure.com)

© Crown copyright and database rights 2018 Ordnance Survey 100035207

Production date: 12 September 2023



**Site Details:**

549748.9002713361,180627.41  
44474817


**Client Ref:** Cory\_  
**Report Ref:** GS-Z2C-4A8-JYO-GRG\_LS\_2\_3  
**Grid Ref:** 549855, 181107

**Map Name:** National Grid

**Map date:** 1957

**Scale:** 1:2,500

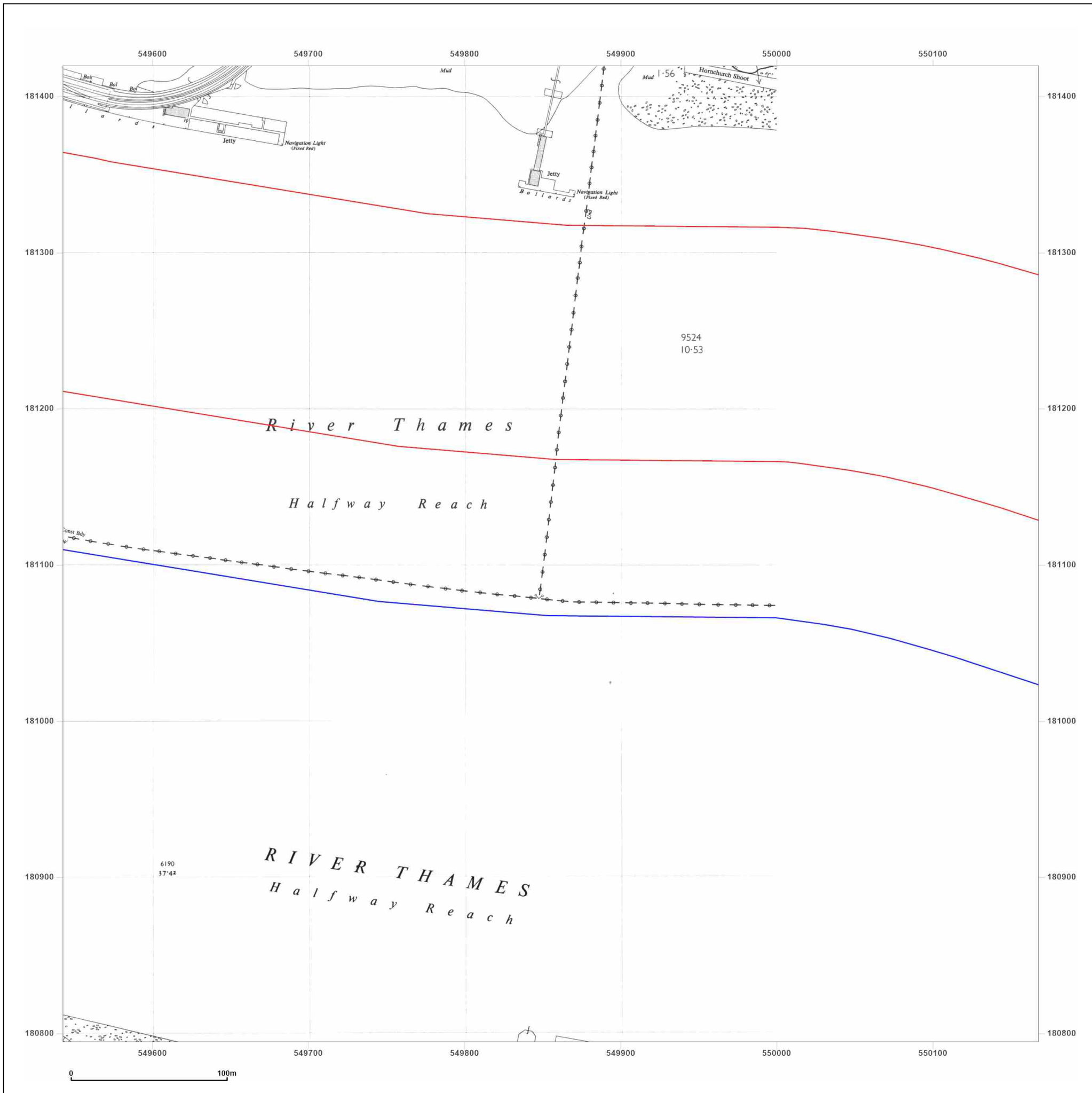
**Printed at:** 1:2,500



Produced by  
Groundsure Insights  
T: 08444 159000  
E: [info@groundsure.com](mailto:info@groundsure.com)

© Crown copyright and database rights 2018 Ordnance Survey 100035207

Production date: 12 September 2023



**Site Details:**

549748.9002713361,180627.41  
44474817

**Client Ref:** Cory\_  
**Report Ref:** GS-Z2C-4A8-JYO-GRG\_LS\_2\_3  
**Grid Ref:** 549855, 181107

**Map Name:** National Grid


**Map date:** 1957-1962

**Scale:** 1:2,500

**Printed at:** 1:2,500



Surveyed 1962  
Revised 1962  
Edition 1966  
Copyright 1966  
Licensed 1953



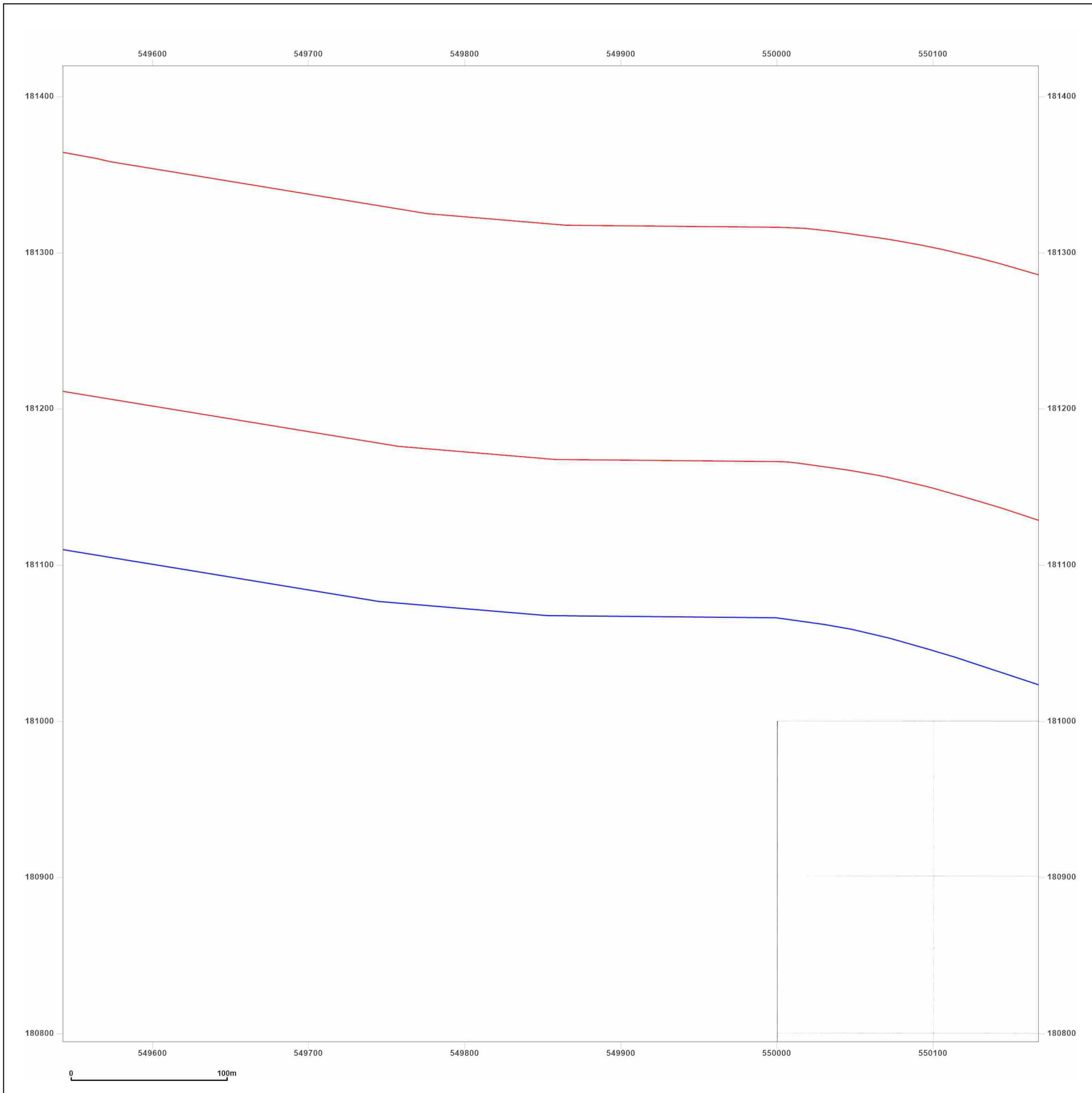
Surveyed 1957  
Revised 1957  
Edition 1966  
Copyright N/A  
Licensed 1953



Produced by  
Groundsure Insights  
T: 08444 159000  
E: [info@groundsure.com](mailto:info@groundsure.com)

© Crown copyright and database rights 2018 Ordnance Survey 100035207

Production date: 12 September 2023



**Site Details:**

549748.9002713361, 180627.41  
44474817


**Client Ref:** Cory\_  
**Report Ref:** GS-Z2C-4A8-JYO-GRG\_LS\_2\_3  
**Grid Ref:** 549855, 181107

**Map Name:** National Grid

**Map date:** 1963

**Scale:** 1:2,500

**Printed at:** 1:2,500



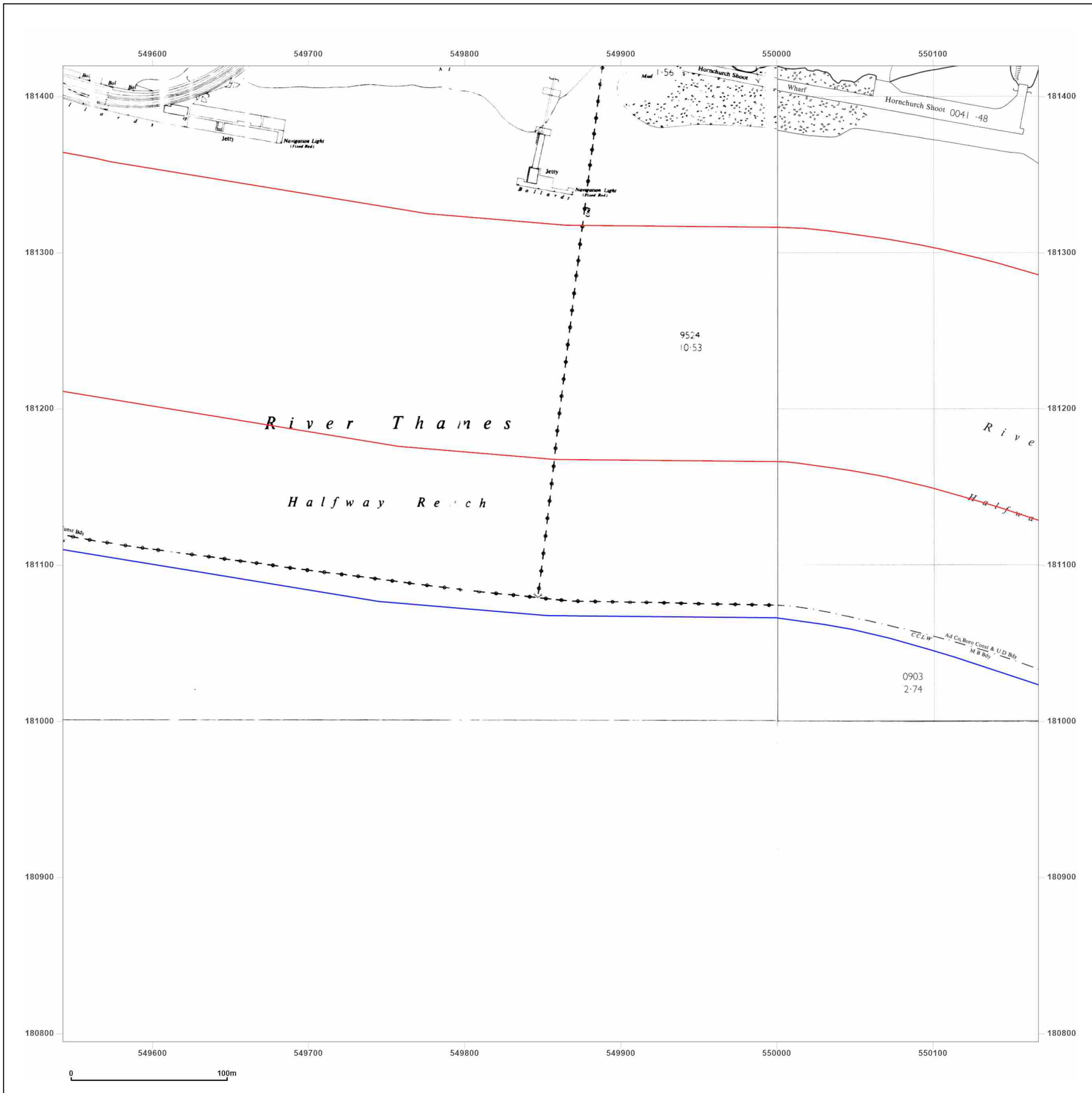
Overlaid 1963  
Revised 1963  
Edison 1966  
Copyright 1966  
Labelled 1991



Produced by  
Groundsure Insights  
T: 08444 159000  
E: [info@groundsure.com](mailto:info@groundsure.com)

© Crown copyright and database rights 2018 Ordnance Survey 100035207

Production date: 12 September 2023



**Site Details:**

549748.9002713361,180627.41  
44474817

**Client Ref:** Cory\_  
**Report Ref:** GS-Z2C-4A8-JYO-GRG\_LS\_2\_3  
**Grid Ref:** 549855, 181107

**Map Name:** National Grid

**Map date:** 1963-1966


**Scale:** 1:2,500

**Printed at:** 1:2,500



Surveyed 1803  
 Revised 1803  
 Edition 1864  
 Copyright N/A  
 Labelled 1961

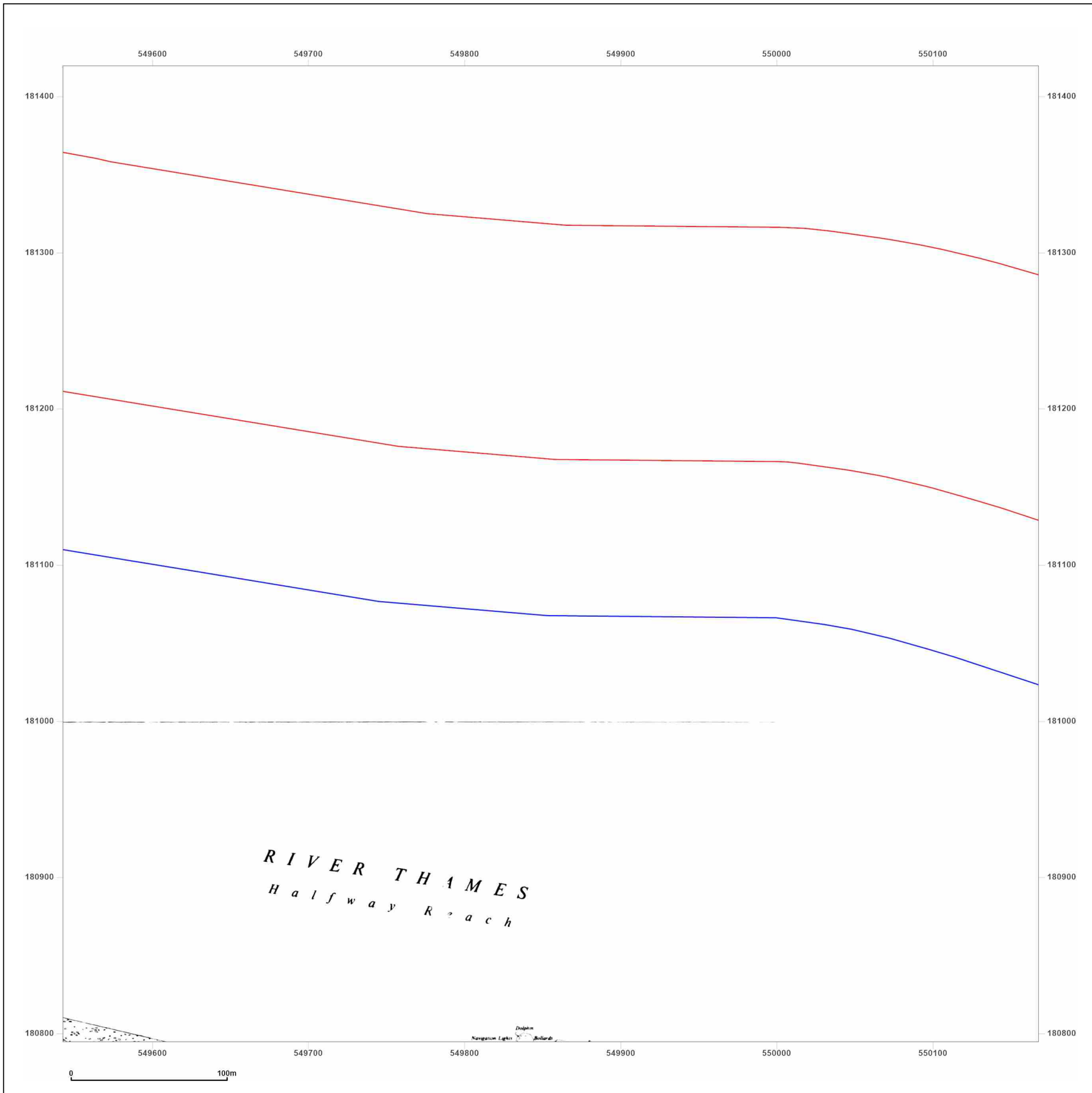
Surveyed 1803  
 Revised 1803  
 Edition 1864  
 Copyright N/A  
 Labelled 1961



Produced by  
Groundsure Insights  
T: 08444 159000  
E: [info@groundsure.com](mailto:info@groundsure.com)

© Crown copyright and database rights 2018 Ordnance Survey 100035207

Production date: 12 September 2023



**Site Details:**

549748.9002713361,180627.41  
44474817


**Client Ref:** Cory\_  
**Report Ref:** GS-Z2C-4A8-JYO-GRG\_LS\_2\_3  
**Grid Ref:** 549855, 181107

**Map Name:** National Grid

**Map date:** 1970

**Scale:** 1:2,500

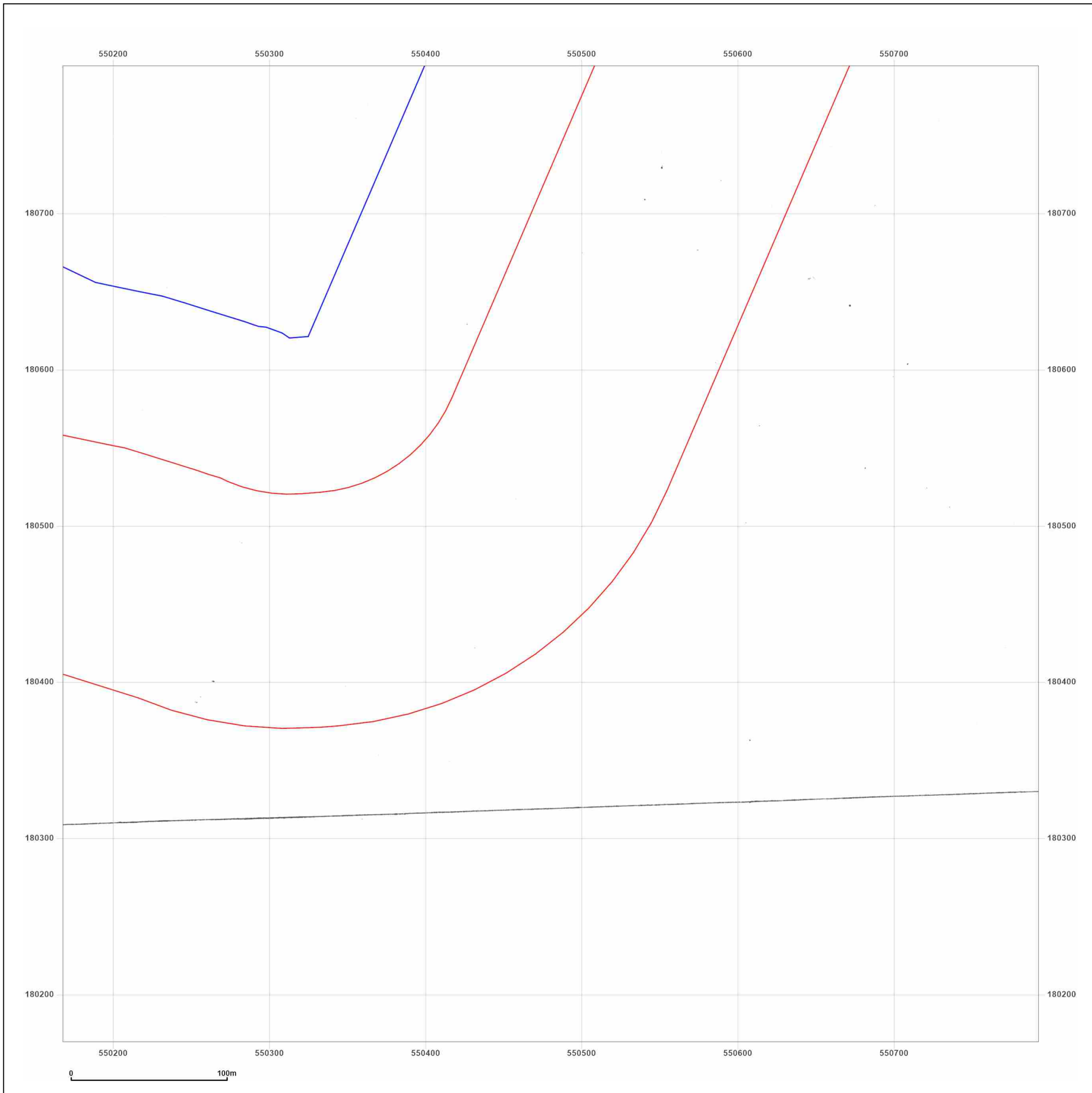
**Printed at:** 1:2,500



Produced by  
Groundsure Insights  
T: 08444 159000  
E: [info@groundsure.com](mailto:info@groundsure.com)

© Crown copyright and database rights 2018 Ordnance Survey 100035207

Production date: 12 September 2023



**Site Details:**

549748.9002713361,180627.41  
44474817

**Client Ref:** Cory\_  
**Report Ref:** GS-Z2C-4A8-JYO-GRG\_LS\_3\_2  
**Grid Ref:** 550480, 180482

**Map Name:** County Series

**Map date:** 1864

**Scale:** 1:2,500

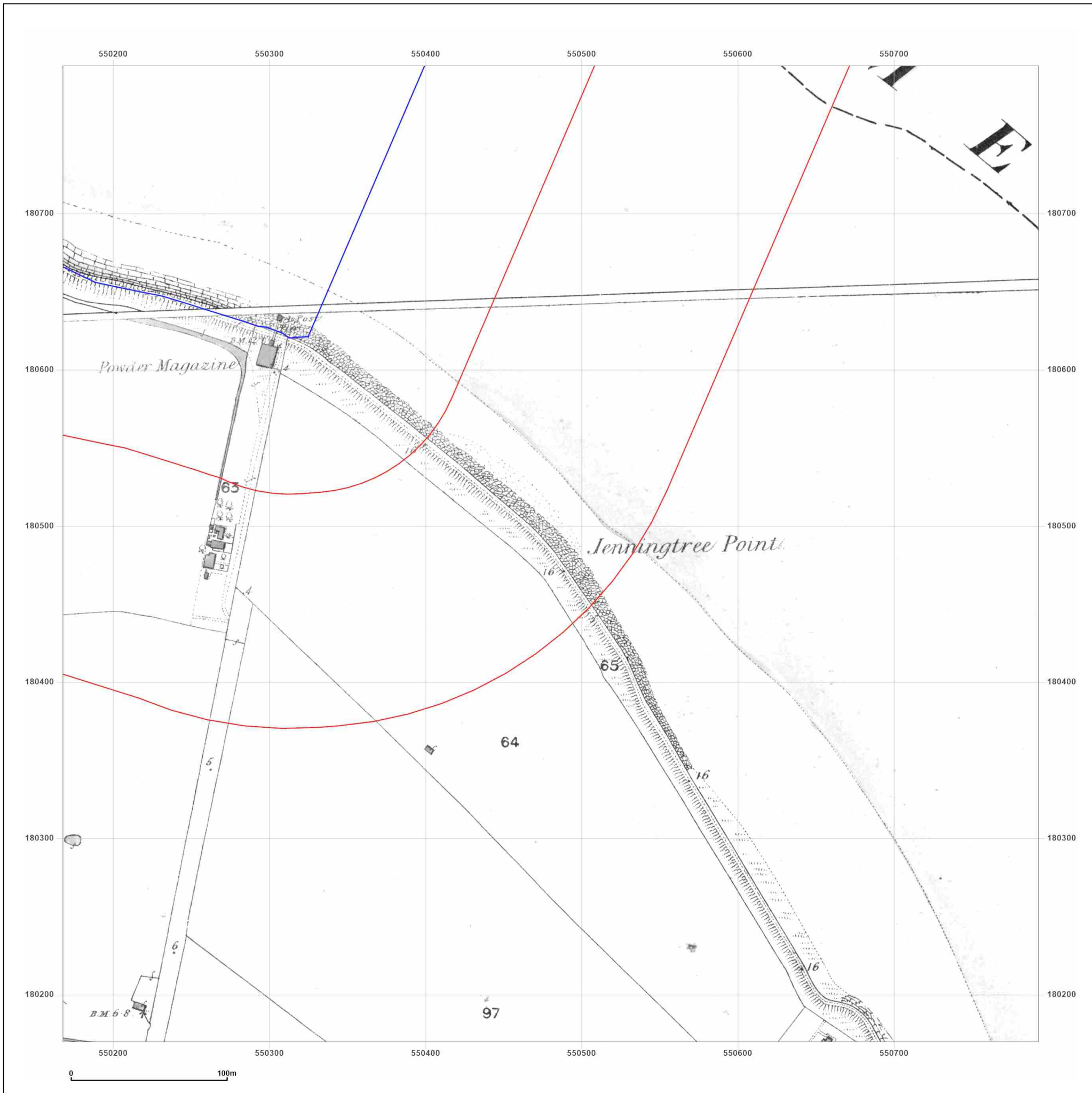
**Printed at:** 1:2,500



Produced by  
Groundsure Insights  
T: 08444 159000  
E: [info@groundsure.com](mailto:info@groundsure.com)

© Crown copyright and database rights 2018 Ordnance Survey 100035207

Production date: 12 September 2023



**Site Details:**

549748.9002713361,180627.41  
44474817


**Client Ref:** Cory\_  
**Report Ref:** GS-Z2C-4A8-JYO-GRG\_LS\_3\_2  
**Grid Ref:** 550480, 180482

**Map Name:** County Series

**Map date:** 1865

**Scale:** 1:2,500

**Printed at:** 1:2,500

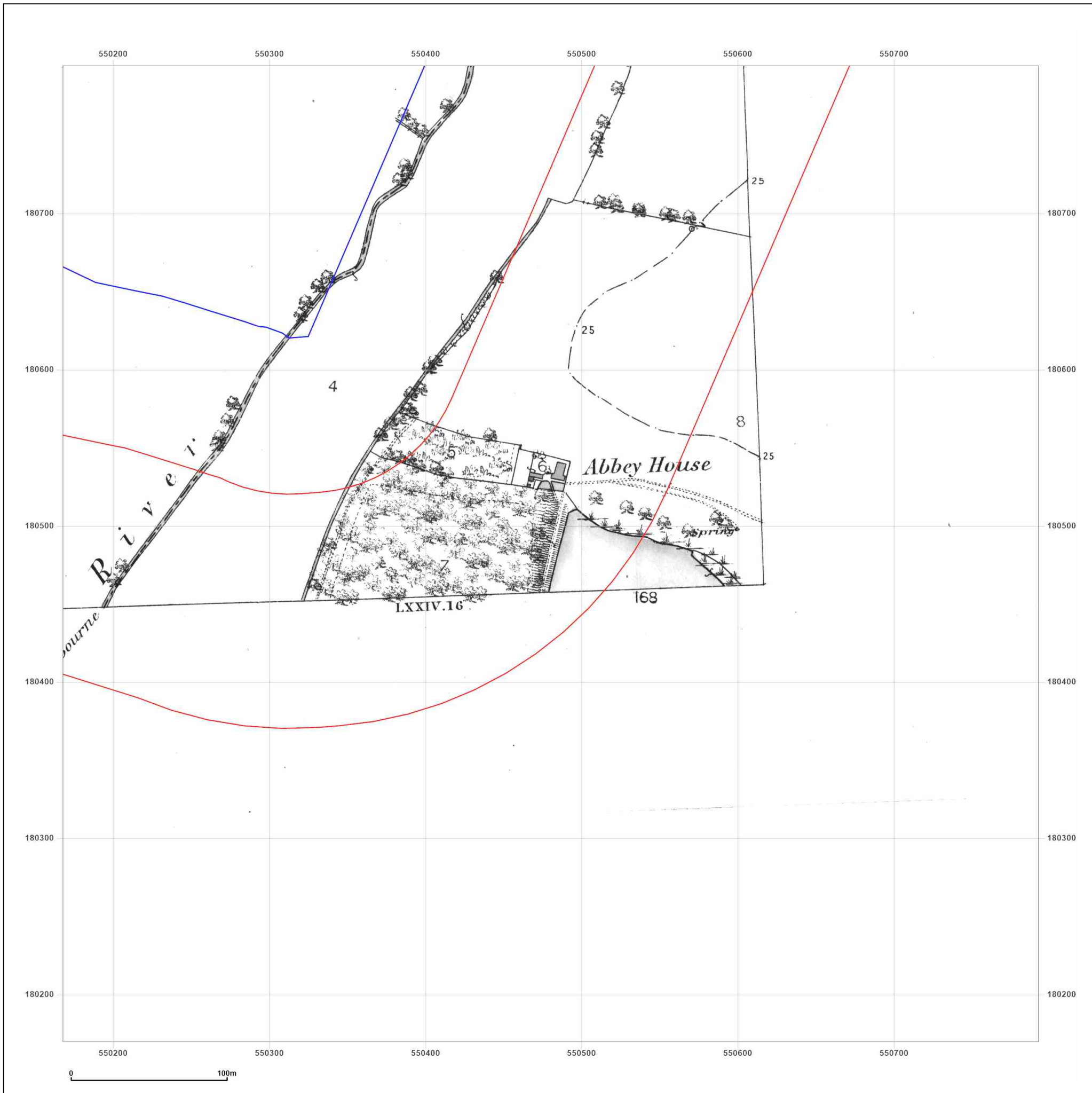


Produced by  
Groundsure Insights  
T: 08444 159000  
E: [info@groundsure.com](mailto:info@groundsure.com)

© Crown copyright and database rights 2018 Ordnance Survey 100035207

Production date: 12 September 2023





**Site Details:**

549748.9002713361,180627.41  
44474817


**Client Ref:** Cory\_  
**Report Ref:** GS-Z2C-4A8-JYO-GRG\_LS\_3\_2  
**Grid Ref:** 550480, 180482

**Map Name:** County Series

**Map date:** 1867

**Scale:** 1:2,500

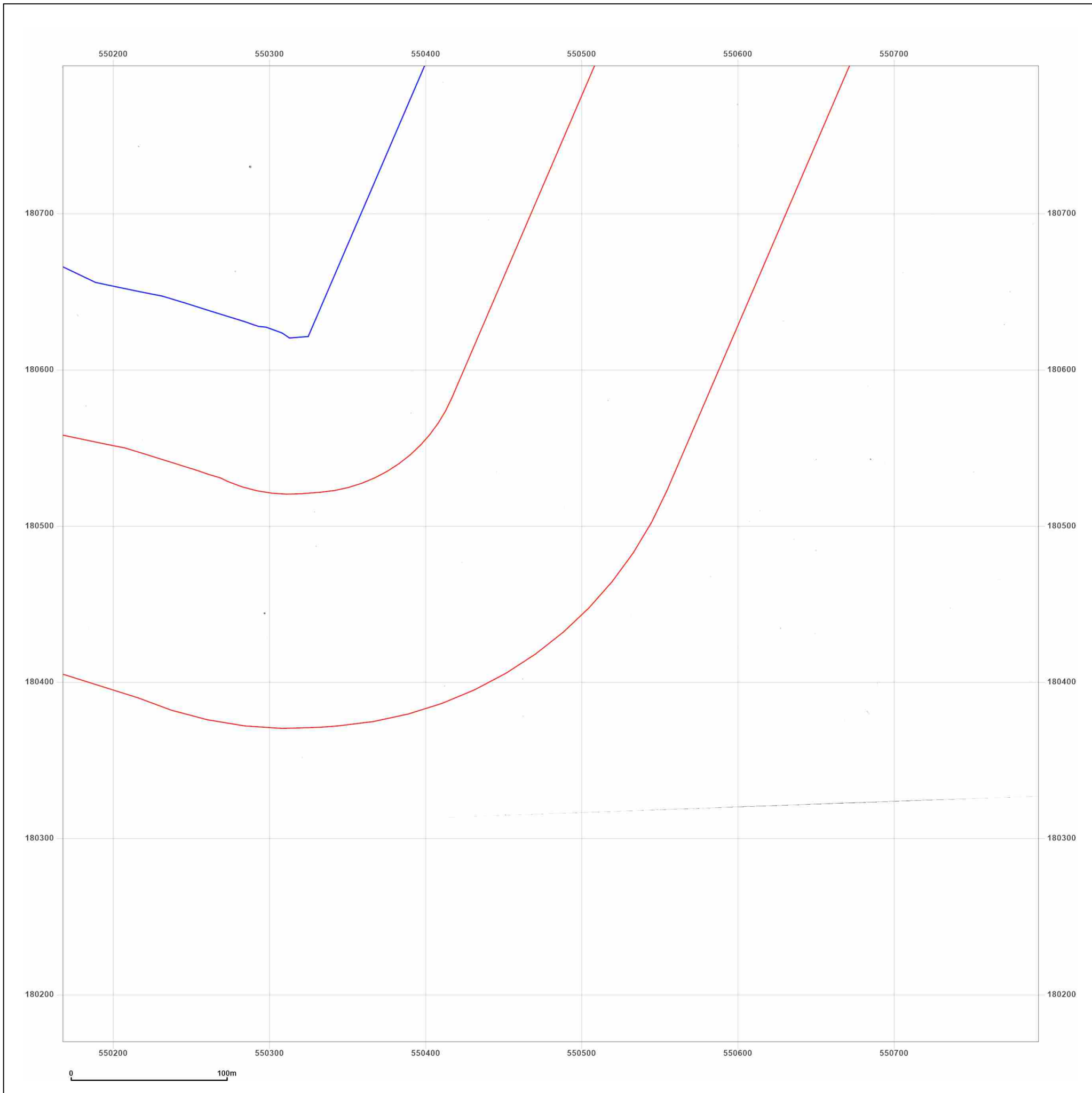
**Printed at:** 1:2,500



Produced by  
Groundsure Insights  
T: 08444 159000  
E: [info@groundsure.com](mailto:info@groundsure.com)

© Crown copyright and database rights 2018 Ordnance Survey 100035207

Production date: 12 September 2023



**Site Details:**

549748.9002713361,180627.41  
44474817

**Client Ref:** Cory\_  
**Report Ref:** GS-Z2C-4A8-JYO-GRG\_LS\_3\_2  
**Grid Ref:** 550480, 180482

**Map Name:** County Series

**Map date:** 1867

**Scale:** 1:2,500

**Printed at:** 1:2,500

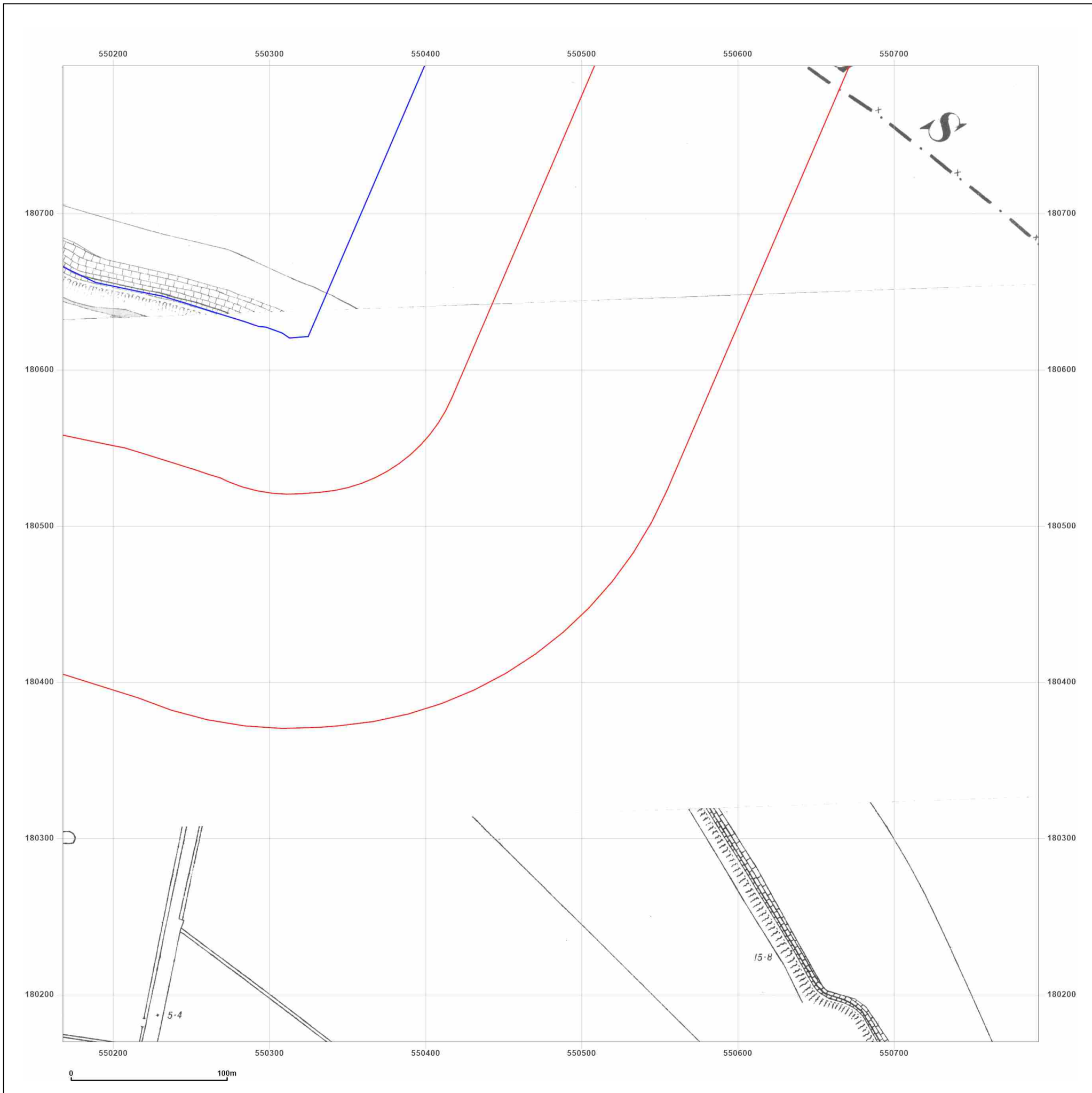


Produced by  
Groundsure Insights  
T: 08444 159000  
E: [info@groundsure.com](mailto:info@groundsure.com)

© Crown copyright and database rights 2018 Ordnance Survey 100035207

Production date: 12 September 2023

Map legend available at: [Redacted]



**Site Details:**

549748.9002713361,180627.41  
44474817


**Client Ref:** Cory\_  
**Report Ref:** GS-Z2C-4A8-JYO-GRG\_LS\_3\_2  
**Grid Ref:** 550480, 180482

**Map Name:** County Series

**Map date:** 1897

**Scale:** 1:2,500

**Printed at:** 1:2,500




Produced by  
Groundsure Insights  
T: 08444 159000  
E: [info@groundsure.com](mailto:info@groundsure.com)

© Crown copyright and database rights 2018 Ordnance Survey 100035207

Production date: 12 September 2023

Map legend available at: [redacted]



**Site Details:**

549748.9002713361,180627.41  
44474817

**Client Ref:** Cory\_  
**Report Ref:** GS-Z2C-4A8-JYO-GRG\_LS\_3\_2  
**Grid Ref:** 550480, 180482

**Map Name:** County Series

**Map date:** 1897

**Scale:** 1:2,500

**Printed at:** 1:2,500




Produced by  
Groundsure Insights  
T: 08444 159000  
E: [info@groundsure.com](mailto:info@groundsure.com)  
W: [REDACTED]

© Crown copyright and database rights 2018 Ordnance Survey 100035207

Production date: 12 September 2023

Map legend available at: [REDACTED]



**Site Details:**

549748.9002713361,180627.41  
44474817


**Client Ref:** Cory\_  
**Report Ref:** GS-Z2C-4A8-JYO-GRG\_LS\_3\_2  
**Grid Ref:** 550480, 180482

**Map Name:** County Series


**Map date:** 1897

**Scale:** 1:2,500

**Printed at:** 1:2,500



Downloaded 1887  
Revised 1887  
Edwards NMS  
Copyright M.A.  
Labelled 1914




Produced by  
Groundsure Insights  
T: 08444 159000  
E: [info@groundsure.com](mailto:info@groundsure.com)  
W: [REDACTED]

© Crown copyright and database rights 2018 Ordnance Survey 100035207

Production date: 12 September 2023

Map legend available at: [REDACTED]



**Site Details:**

549748.9002713361,180627.41  
44474817


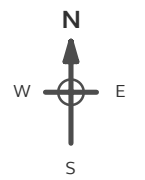
**Client Ref:** Cory\_  
**Report Ref:** GS-Z2C-4A8-JYO-GRG\_LS\_3\_2  
**Grid Ref:** 550480, 180482

**Map Name:** County Series

**Map date:** 1909

**Scale:** 1:2,500

**Printed at:** 1:2,500




Produced by  
Groundsure Insights  
T: 08444 159000  
E: [info@groundsure.com](mailto:info@groundsure.com)  
W: [REDACTED]

© Crown copyright and database rights 2018 Ordnance Survey 100035207

Production date: 12 September 2023

Map legend available at: [REDACTED]



**Site Details:**

549748.9002713361,180627.41  
44474817

**Client Ref:** Cory\_  
**Report Ref:** GS-Z2C-4A8-JYO-GRG\_LS\_3\_2  
**Grid Ref:** 550480, 180482

**Map Name:** County Series

**Map date:** 1920

**Scale:** 1:2,500

**Printed at:** 1:2,500

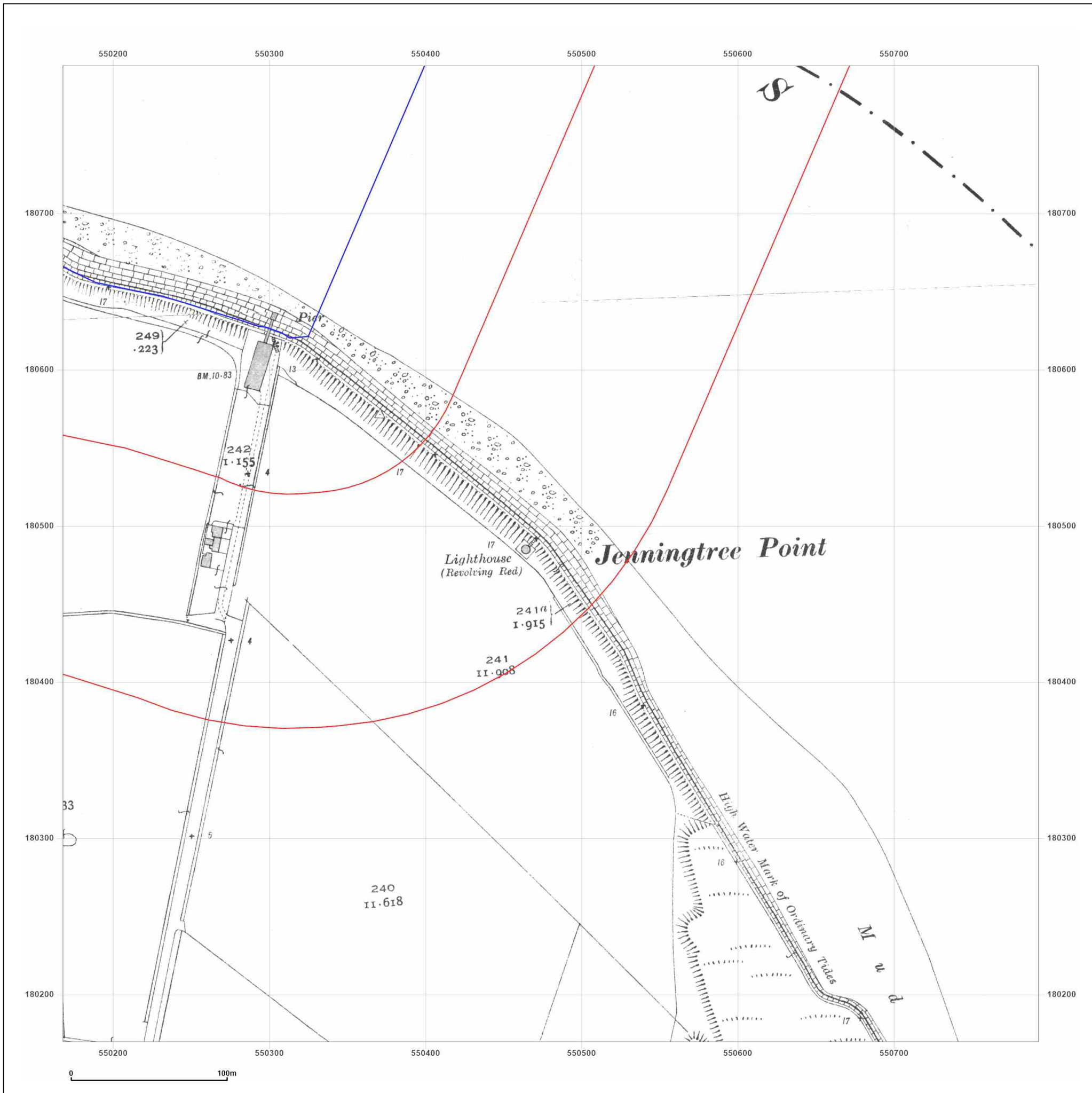


Produced by  
Groundsure Insights  
T: 08444 159000  
E: [info@groundsure.com](mailto:info@groundsure.com)  
W: [REDACTED]

© Crown copyright and database rights 2018 Ordnance Survey 100035207

Production date: 12 September 2023

Map legend available at: [REDACTED]



**Site Details:**

549748.9002713361,180627.41  
44474817

**Client Ref:** Cory\_  
**Report Ref:** GS-Z2C-4A8-JYO-GRG\_LS\_3\_2  
**Grid Ref:** 550480, 180482

**Map Name:** County Series

**Map date:** 1933

**Scale:** 1:2,500

**Printed at:** 1:2,500



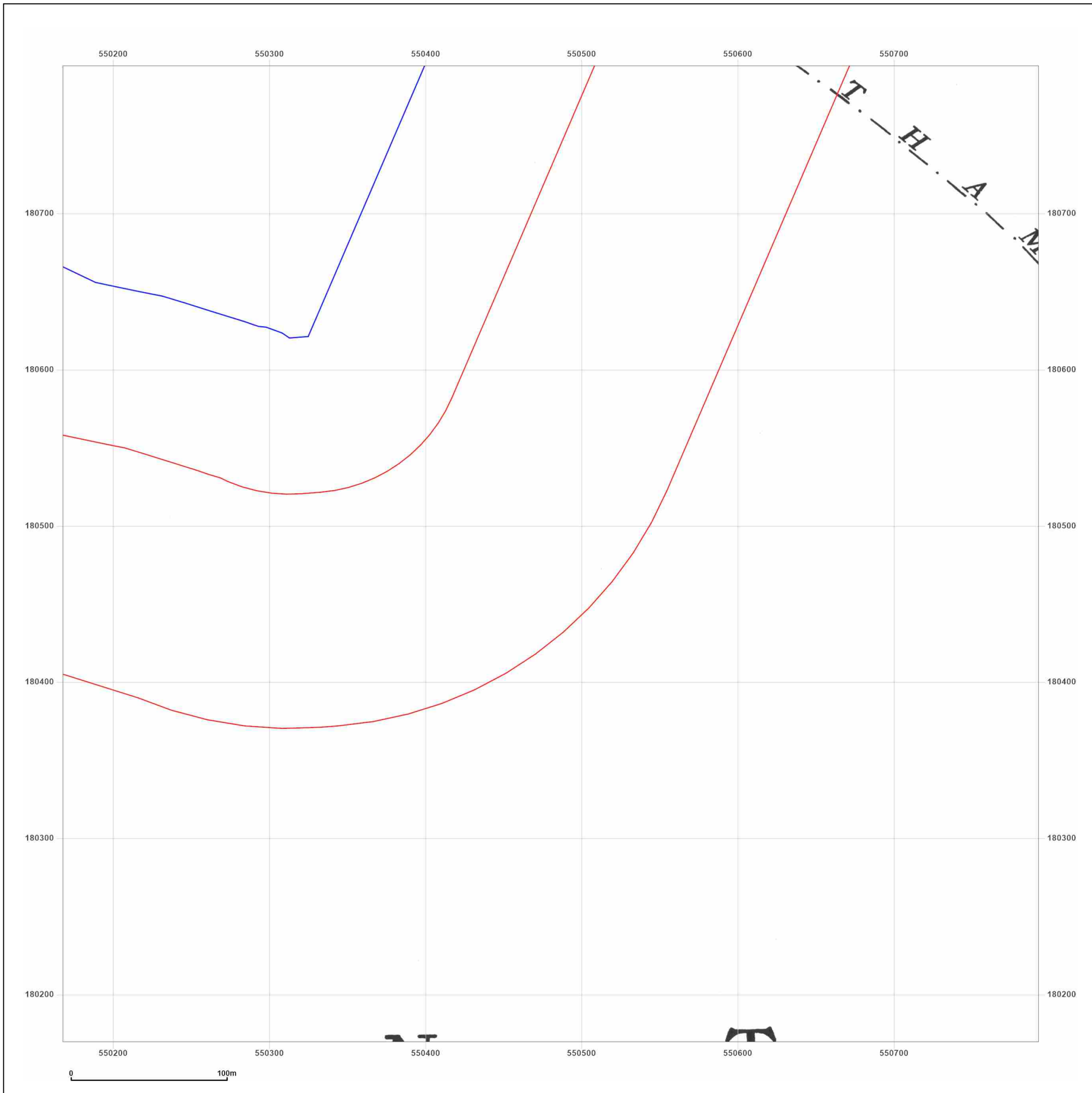
Produced by  
Groundsure Insights  
T: 08444 159000  
E: [info@groundsure.com](mailto:info@groundsure.com)  
W: [REDACTED]

© Crown copyright and database rights 2018 Ordnance Survey 100035207

Production date: 12 September 2023

Map legend available at: [REDACTED]





**Site Details:**

549748.9002713361,180627.41  
44474817

**Client Ref:** Cory\_  
**Report Ref:** GS-Z2C-4A8-JYO-GRG\_LS\_3\_2  
**Grid Ref:** 550480, 180482

**Map Name:** County Series

**Map date:** 1939

**Scale:** 1:2,500

**Printed at:** 1:2,500

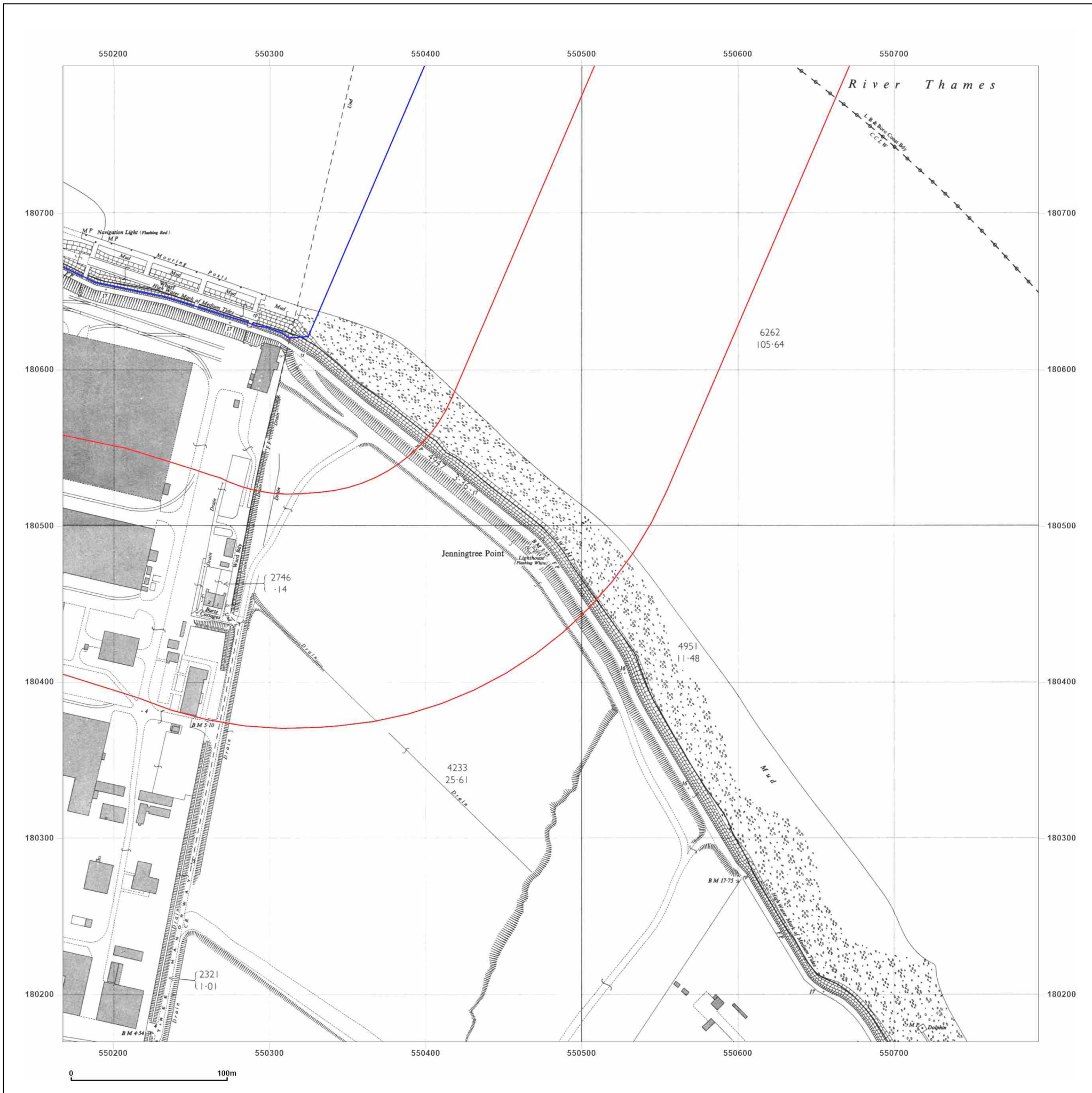


Produced by  
Groundsure Insights  
T: 08444 159000  
E: [info@groundsure.com](mailto:info@groundsure.com)  
W: [REDACTED]

© Crown copyright and database rights 2018 Ordnance Survey 100035207

Production date: 12 September 2023

Map legend available at: [REDACTED]



**Site Details:**

549748.9002713361,180627.41  
44474817


**Client Ref:** Cory\_  
**Report Ref:** GS-Z2C-4A8-JYO-GRG\_LS\_3\_2  
**Grid Ref:** 550480, 180482

**Map Name:** National Grid


**Map date:** 1963

**Scale:** 1:2,500

**Printed at:** 1:2,500



Revised 1963  
Revised 1963  
Edison 1960  
Copyright 1960  
Levelled 1961




Produced by  
Groundsure Insights  
T: 08444 159000  
E: [info@groundsure.com](mailto:info@groundsure.com)  
W: [Redacted]

© Crown copyright and database rights 2018 Ordnance Survey 100035207

Production date: 12 September 2023

Map legend available at: [Redacted]



**Details:**  
 549748.9002713361,180627.41  
 44474817

**Client Ref:** Cory\_  
**Report Ref:** GS-Z2C-4A8-JYO-GRG\_LS\_3\_2  
**Grid Ref:** 550480, 180482

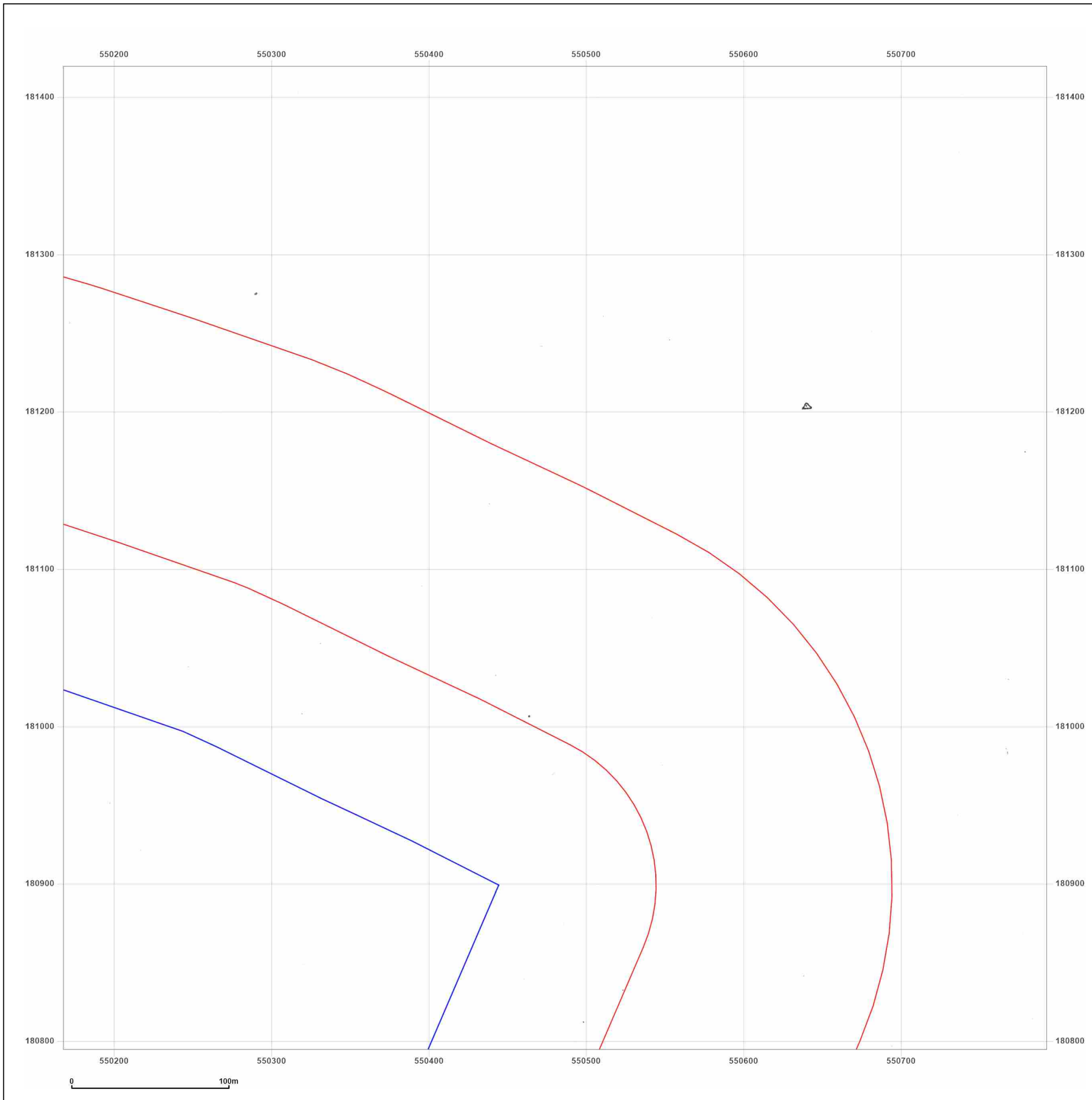
**Map Name:** National Grid  
**Map date:** 1966  
**Scale:** 1:2,500  
**Printed at:** 1:2,500



Produced by  
 Groundsure Insights  
 T: 08444 159000  
 E: [info@groundsure.com](mailto:info@groundsure.com)  
 W: [REDACTED]

Production date: 12 September 2023

Map legend available at:  
 [REDACTED]



**Site Details:**

549748.9002713361,180627.41  
44474817

**Client Ref:** Cory\_  
**Report Ref:** GS-Z2C-4A8-JYO-GRG\_LS\_3\_3  
**Grid Ref:** 550480, 181107

**Map Name:** County Series

**Map date:** 1864

**Scale:** 1:2,500

**Printed at:** 1:2,500

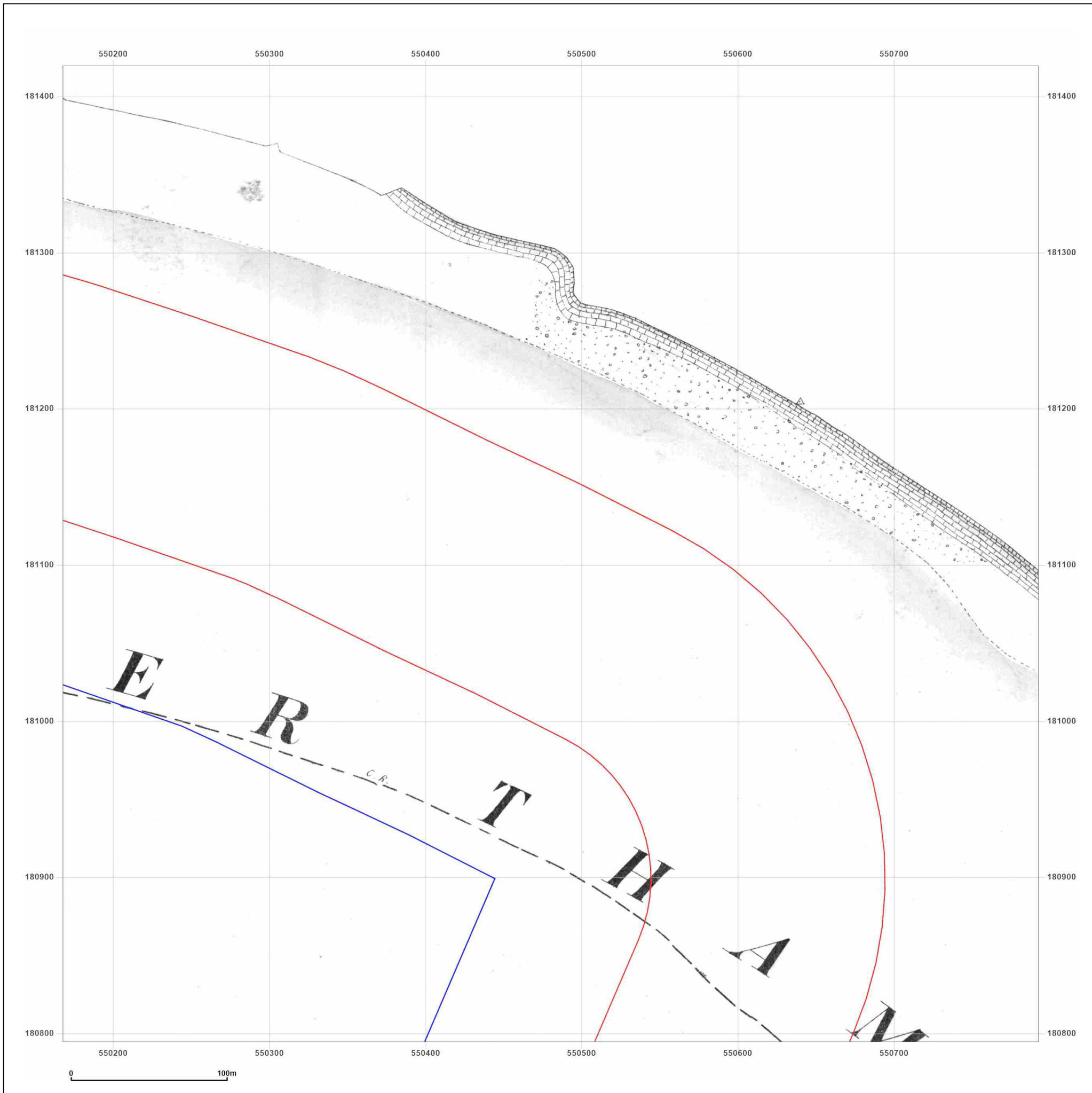


Produced by  
Groundsure Insights  
T: 08444 159000  
E: [info@groundsure.com](mailto:info@groundsure.com)  
W: [REDACTED]

© Crown copyright and database rights 2018 Ordnance Survey 100035207

Production date: 12 September 2023

Map legend available at: [REDACTED]



**Site Details:**

549748.9002713361,180627.41  
44474817


**Client Ref:** Cory\_  
**Report Ref:** GS-Z2C-4A8-JYO-GRG\_LS\_3\_3  
**Grid Ref:** 550480, 181107

**Map Name:** County Series

**Map date:** 1865

**Scale:** 1:2,500

**Printed at:** 1:2,500




Produced by  
Groundsure Insights  
T: 08444 159000  
E: [info@groundsure.com](mailto:info@groundsure.com)  
W: [REDACTED]

© Crown copyright and database rights 2018 Ordnance Survey 100035207

Production date: 12 September 2023

Map legend available at: [REDACTED]



**Site Details:**

549748.9002713361,180627.41  
44474817

**Client Ref:** Cory\_  
**Report Ref:** GS-Z2C-4A8-JYO-GRG\_LS\_3\_3  
**Grid Ref:** 550480, 181107

**Map Name:** County Series

**Map date:** 1867

**Scale:** 1:2,500

**Printed at:** 1:2,500




Produced by  
Groundsure Insights  
T: 08444 159000  
E: [info@groundsure.com](mailto:info@groundsure.com)  
W: [REDACTED]

© Crown copyright and database rights 2018 Ordnance Survey 100035207

Production date: 12 September 2023

Map legend available at: [REDACTED]



**Site Details:**

549748.9002713361,180627.41  
44474817

**Client Ref:** Cory\_  
**Report Ref:** GS-Z2C-4A8-JYO-GRG\_LS\_3\_3  
**Grid Ref:** 550480, 181107

**Map Name:** County Series

**Map date:** 1867

**Scale:** 1:2,500

**Printed at:** 1:2,500

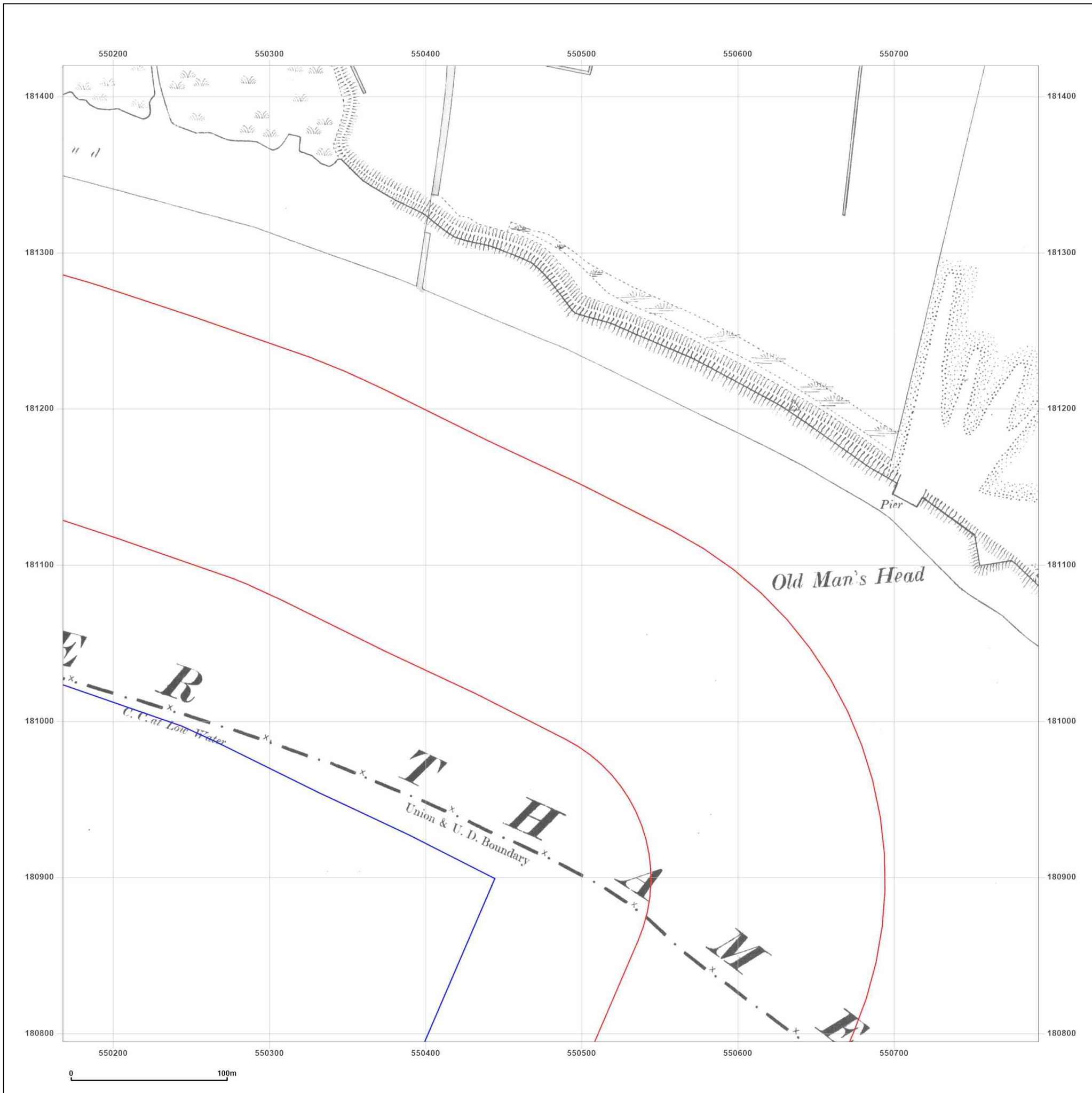


Produced by  
Groundsure Insights  
T: 08444 159000  
E: [info@groundsure.com](mailto:info@groundsure.com)  
W: [REDACTED]

© Crown copyright and database rights 2018 Ordnance Survey 100035207

Production date: 12 September 2023

Map legend available at:  
[REDACTED]



**Site Details:**

549748.9002713361,180627.41  
44474817

**Client Ref:** Cory\_  
**Report Ref:** GS-Z2C-4A8-JYO-GRG\_LS\_3\_3  
**Grid Ref:** 550480, 181107

**Map Name:** County Series

**Map date:** 1897

**Scale:** 1:2,500

**Printed at:** 1:2,500



Surveyed 1897  
Revised 1997  
Ordnance Survey  
Copyright 1997  
Licensed 2018



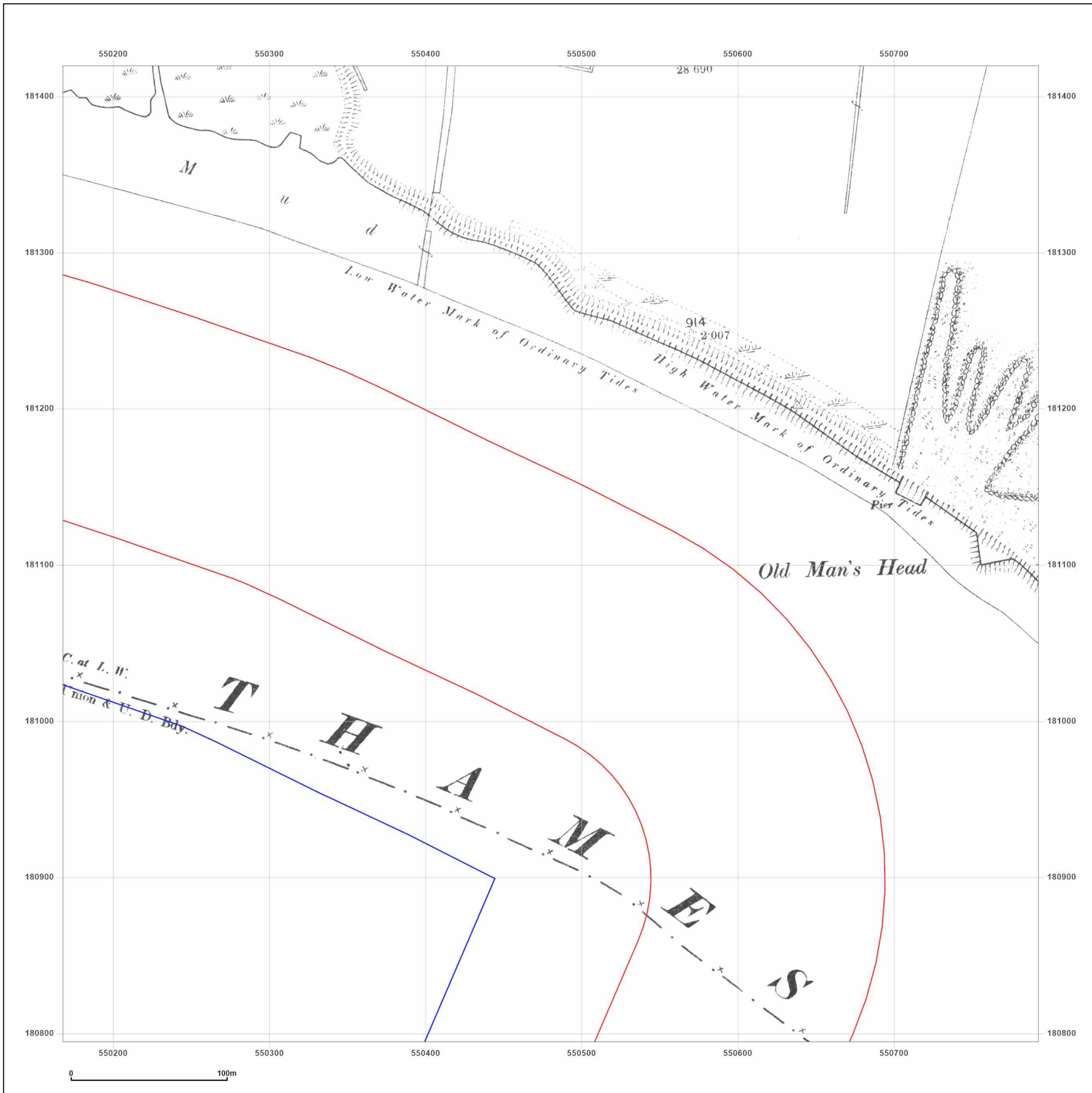
Produced by  
Groundsure Insights  
T: 08444 159000  
E: [info@groundsure.com](mailto:info@groundsure.com)  
W: [REDACTED]

© Crown copyright and database rights 2018 Ordnance Survey 100035207

Production date: 12 September 2023

Map legend available at: [REDACTED]





**Site Details:**

549748.9002713361,180627.41  
44474817

**Client Ref:** Cory\_  
**Report Ref:** GS-Z2C-4A8-JYO-GRG\_LS\_3\_3  
**Grid Ref:** 550480, 181107

**Map Name:** County Series

**Map date:** 1897

**Scale:** 1:2,500

**Printed at:** 1:2,500

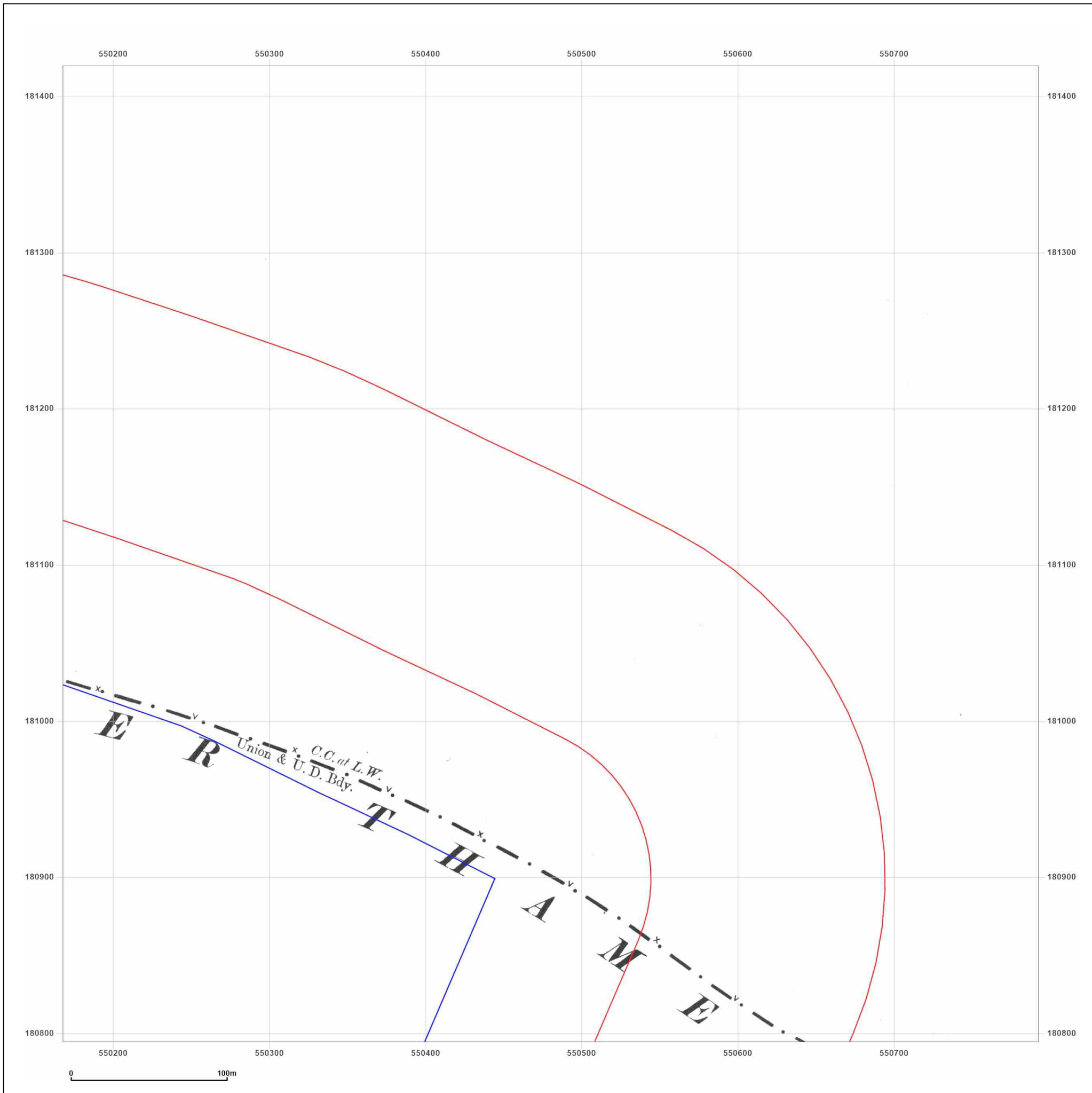


Produced by  
Groundsure Insights  
T: 08444 159000  
E: [info@groundsure.com](mailto:info@groundsure.com)  
W: [REDACTED]

© Crown copyright and database rights 2018 Ordnance Survey 100035207

Production date: 12 September 2023

Map legend available at: [REDACTED]



**Site Details:**

549748.9002713361,180627.41  
44474817


**Client Ref:** Cory\_  
**Report Ref:** GS-Z2C-4A8-JYO-GRG\_LS\_3\_3  
**Grid Ref:** 550480, 181107

**Map Name:** County Series

**Map date:** 1909

**Scale:** 1:2,500

**Printed at:** 1:2,500




Produced by  
Groundsure Insights  
T: 08444 159000  
E: [info@groundsure.com](mailto:info@groundsure.com)  
W: [REDACTED]

© Crown copyright and database rights 2018 Ordnance Survey 100035207

Production date: 12 September 2023

Map legend available at: [REDACTED]



**Site Details:**

549748.9002713361,180627.41  
44474817



**Client Ref:** Cory\_  
**Report Ref:** GS-Z2C-4A8-JYO-GRG\_LS\_3\_3  
**Grid Ref:** 550480, 181107

**Map Name:** County Series

**Map date:** 1920

**Scale:** 1:2,500

**Printed at:** 1:2,500

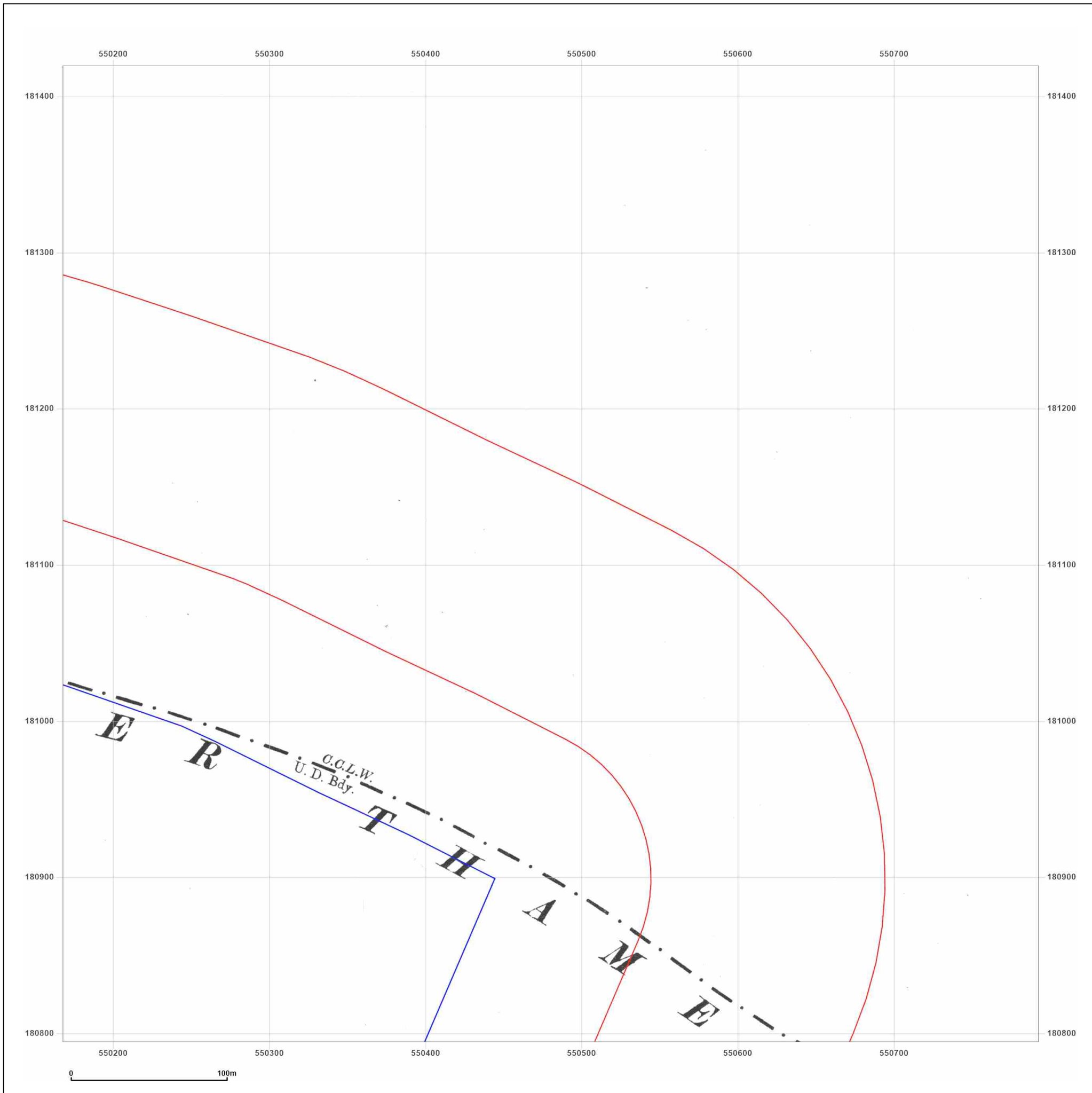


Produced by  
Groundsure Insights  
T: 08444 159000  
E: [info@groundsure.com](mailto:info@groundsure.com)  
W: [REDACTED]

© Crown copyright and database rights 2018 Ordnance Survey 100035207

Production date: 12 September 2023

Map legend available at: [REDACTED]



**Site Details:**

549748.9002713361,180627.41  
44474817

**Client Ref:** Cory\_  
**Report Ref:** GS-Z2C-4A8-JYO-GRG\_LS\_3\_3  
**Grid Ref:** 550480, 181107

**Map Name:** County Series

**Map date:** 1933

**Scale:** 1:2,500

**Printed at:** 1:2,500

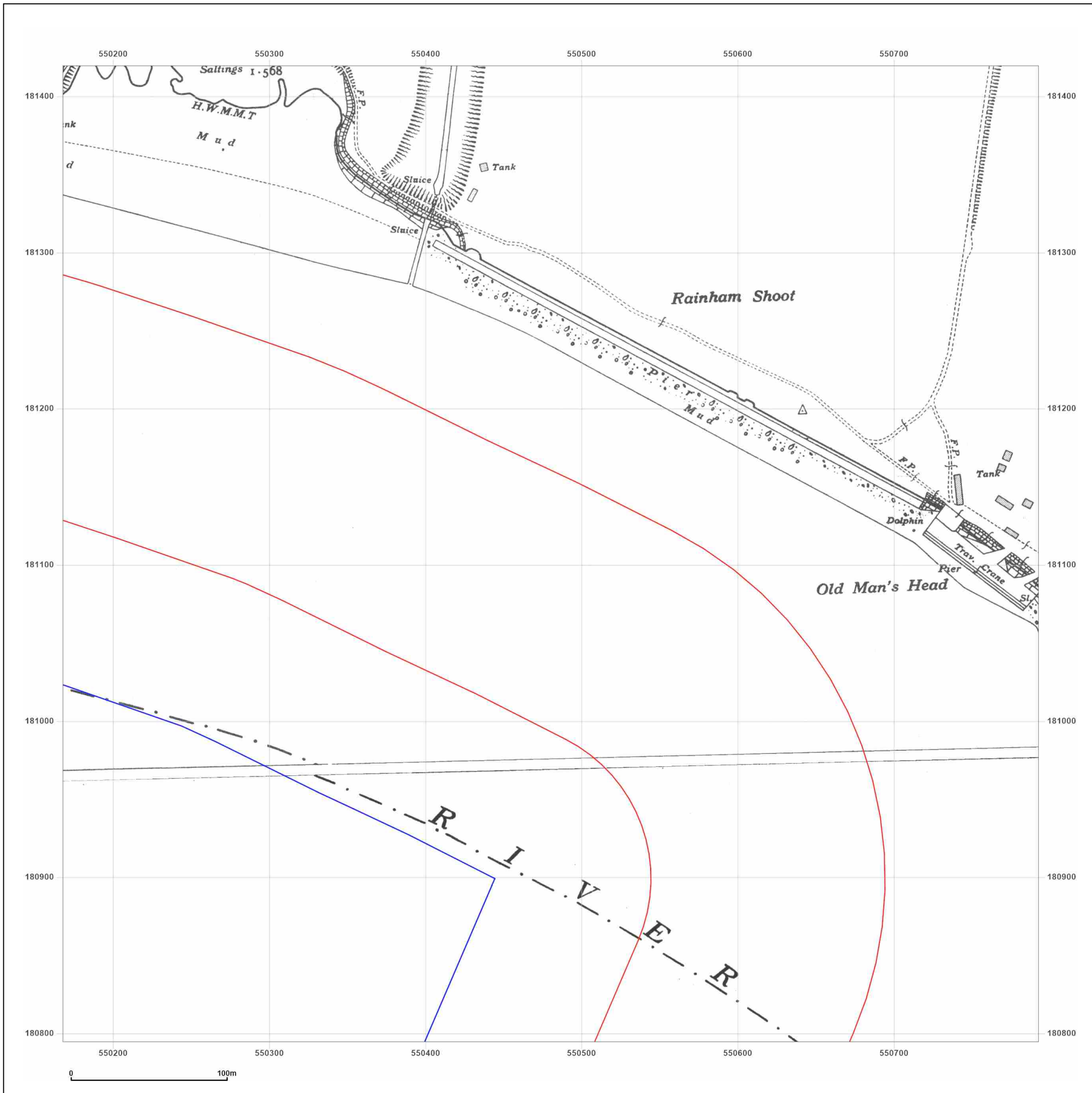


Produced by  
Groundsure Insights  
T: 08444 159000  
E: [info@groundsure.com](mailto:info@groundsure.com)  
W: [REDACTED]

© Crown copyright and database rights 2018 Ordnance Survey 100035207

Production date: 12 September 2023

Map legend available at: [REDACTED]



**Site Details:**

549748.9002713361,180627.41  
44474817

**Client Ref:** Cory\_  
**Report Ref:** GS-Z2C-4A8-JYO-GRG\_LS\_3\_3  
**Grid Ref:** 550480, 181107

**Map Name:** County Series

**Map date:** 1939

**Scale:** 1:2,500

**Printed at:** 1:2,500

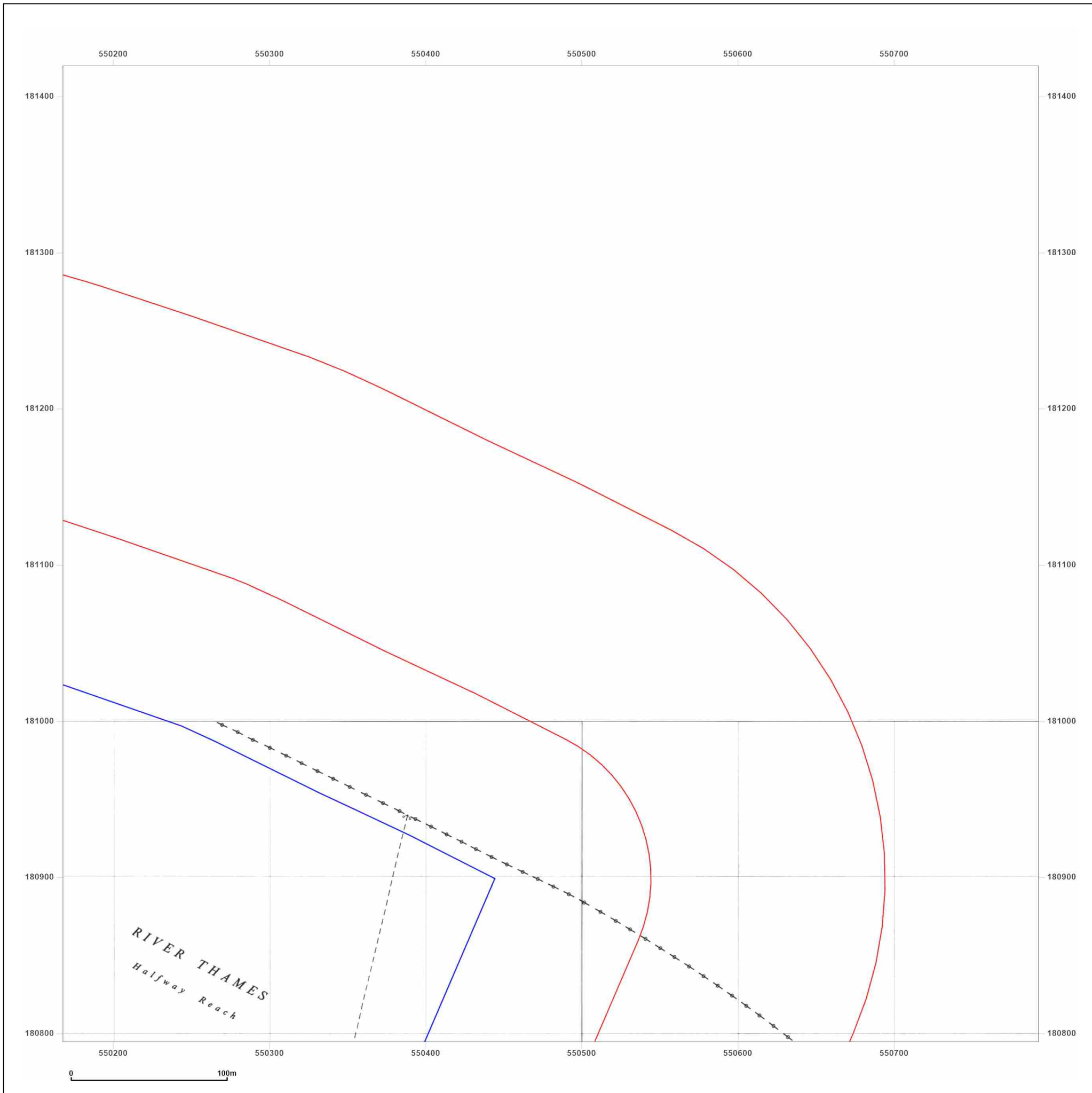


Produced by  
Groundsure Insights  
T: 08444 159000  
E: [info@groundsure.com](mailto:info@groundsure.com)  
W: [REDACTED]

© Crown copyright and database rights 2018 Ordnance Survey 100035207

Production date: 12 September 2023

Map legend available at: [REDACTED]



**Site Details:**

549748.9002713361,180627.41  
44474817

**Client Ref:** Cory\_  
**Report Ref:** GS-Z2C-4A8-JYO-GRG\_LS\_3\_3  
**Grid Ref:** 550480, 181107

**Map Name:** National Grid

**Map date:** 1963

**Scale:** 1:2,500

**Printed at:** 1:2,500



Revised 1963  
Revised 1963  
Edison 1960  
Copyright 1960  
Labelled 1961

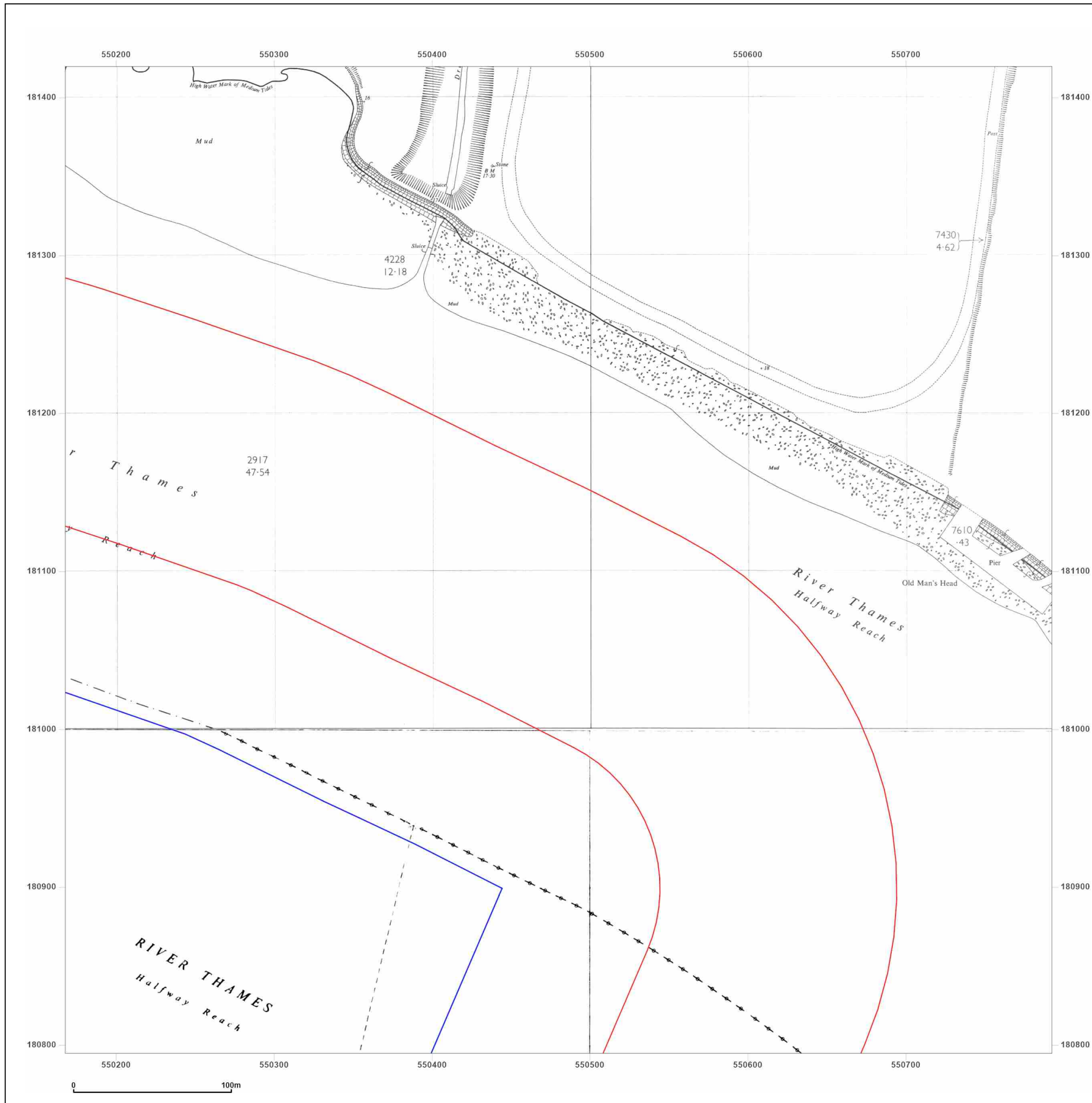


Produced by  
Groundsure Insights  
T: 08444 159000  
E: [info@groundsure.com](mailto:info@groundsure.com)  
W: [REDACTED]

© Crown copyright and database rights 2018 Ordnance Survey 100035207

Production date: 12 September 2023


Map legend available at: [REDACTED]




**Site Details:**  
 549748.9002713361,180627.41  
 44474817

**Client Ref:** Cory\_  
**Report Ref:** GS-Z2C-4A8-JYO-GRG\_LS\_3\_3  
**Grid Ref:** 550480, 181107

**Map Name:** National Grid  
**Map date:** 1963-1966  
**Scale:** 1:2,500  
**Printed at:** 1:2,500

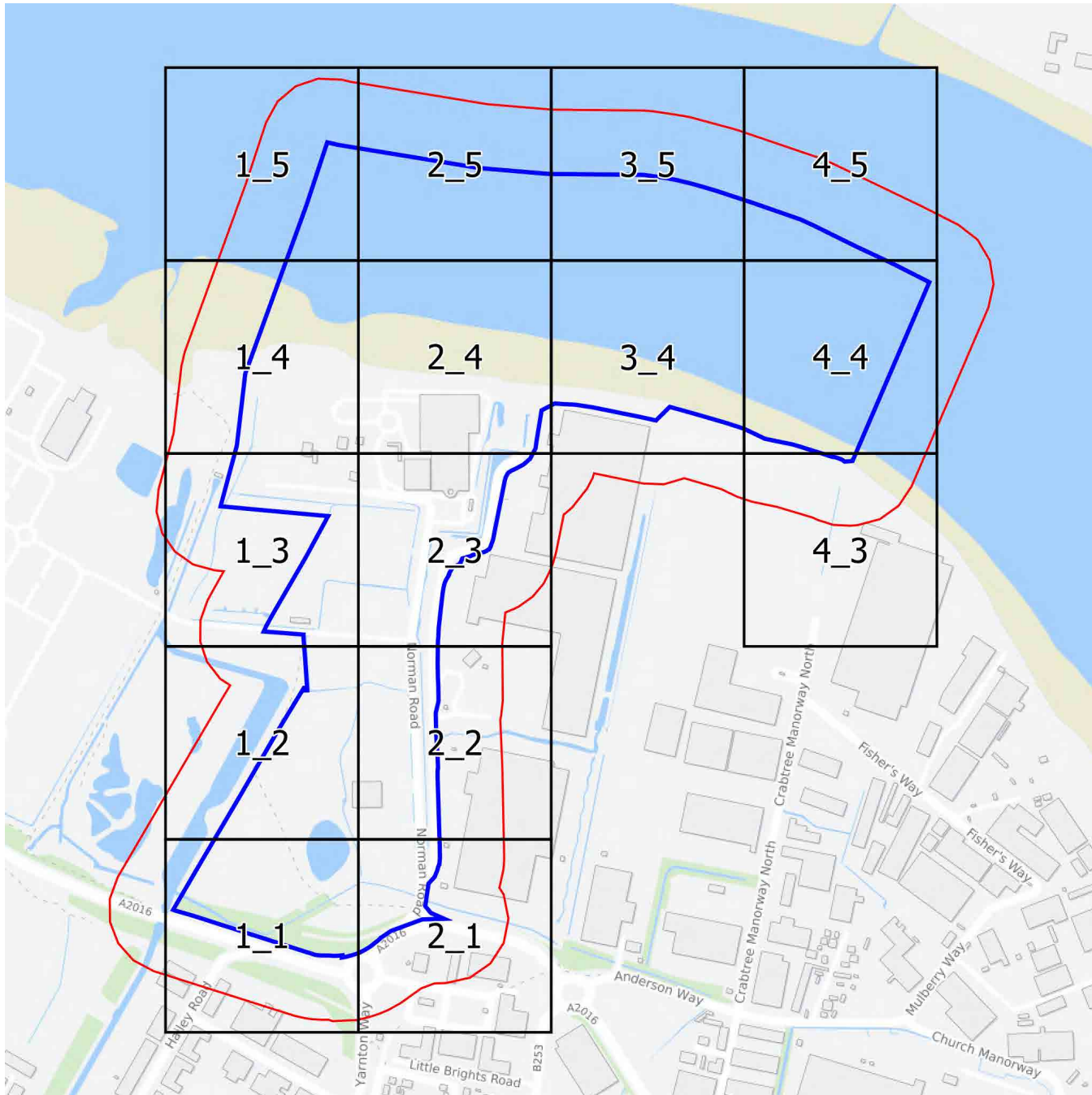


**Powered by**  

 Produced by  
 Groundsure Insights  
 T: 08444 159000  
 E: [info@groundsure.com](mailto:info@groundsure.com)  
 W: [REDACTED]


© Crown copyright and database rights 2018 Ordnance Survey 100035207

Production date: 12 September 2023

Map legend available at:  
 [REDACTED]



Landline Scale Grid Index







**Site Details:**

549748.9002713361,180627.41  
44474817


**Client Ref:** Cory\_  
**Report Ref:** GS-Z2C-4A8-JYO-GRG\_Landline\_1\_1  
**Grid Ref:** 549406, 179883

**Map Name:** LandLine

**Map date:** 2003

**Scale:** 1:1,250

**Printed at:** 1:1,250

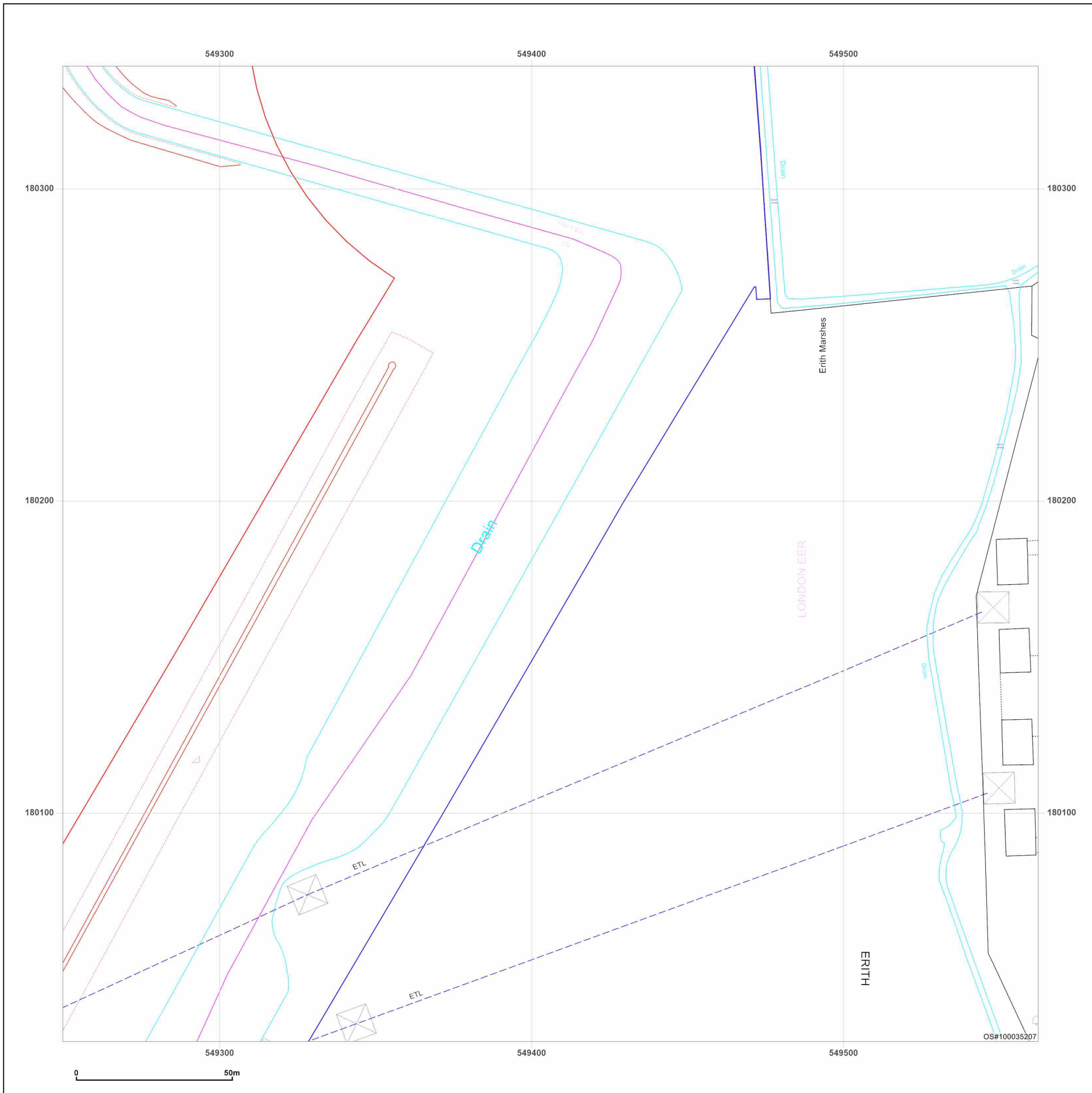


Produced by  
Groundsure Insights  
T: 08444 159000  
E: [info@groundsure.com](mailto:info@groundsure.com)  
W: [REDACTED]

© Crown copyright and database rights 2018 Ordnance Survey 100035207

Production date: 12 September 2023

Map legend available at: [REDACTED]



**Site Details:**

549748.9002713361,180627.41  
44474817


**Client Ref:** Cory\_  
**Report Ref:** GS-Z2C-4A8-JYO-GRG\_Landline\_1\_2  
**Grid Ref:** 549406, 180183

**Map Name:** LandLine

**Map date:** 2003

**Scale:** 1:1,250

**Printed at:** 1:1,250

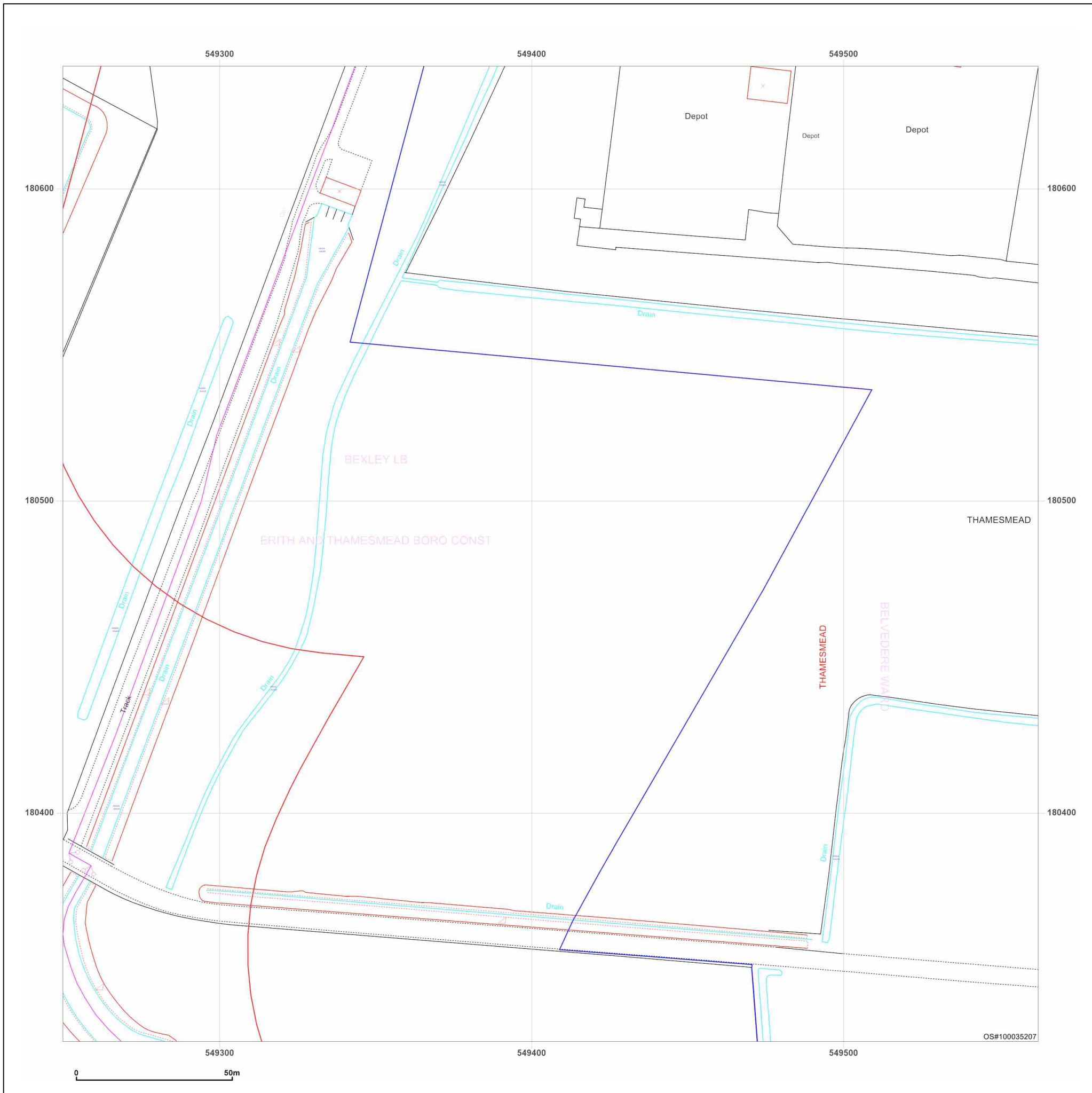


Produced by  
Groundsure Insights  
T: 08444 159000  
E: [info@groundsure.com](mailto:info@groundsure.com)  
W: [REDACTED]

© Crown copyright and database rights 2018 Ordnance Survey 100035207

Production date: 12 September 2023

Map legend available at: [REDACTED]



**Site Details:**

549748.9002713361,180627.41  
44474817

**Client Ref:** Cory\_  
**Report Ref:** GS-Z2C-4A8-JYO-GRG\_Landline\_1\_3  
**Grid Ref:** 549406, 180483

**Map Name:** LandLine

**Map date:** 2003

**Scale:** 1:1,250

**Printed at:** 1:1,250



Produced by  
Groundsure Insights  
T: 08444 159000  
E: [info@groundsure.com](mailto:info@groundsure.com)  
W: [REDACTED]

© Crown copyright and database rights 2018 Ordnance Survey 100035207

Production date: 12 September 2023

Map legend available at: [REDACTED]



**Site Details:**

549748.9002713361,180627.41  
44474817


**Client Ref:** Cory\_  
**Report Ref:** GS-Z2C-4A8-JYO-GRG\_Landline\_1\_4  
**Grid Ref:** 549406, 180783

**Map Name:** LandLine

**Map date:** 2003

**Scale:** 1:1,250

**Printed at:** 1:1,250

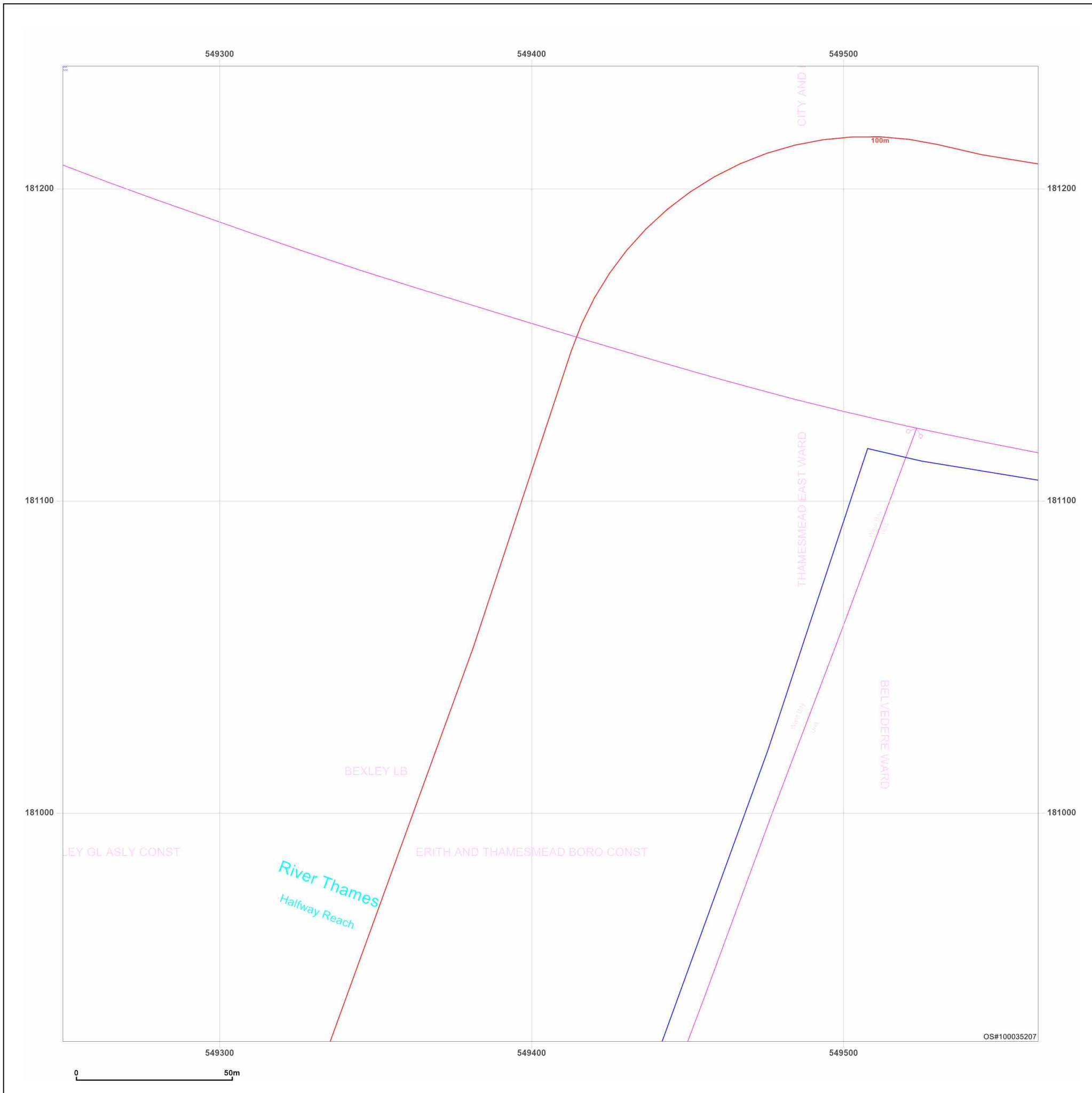


Produced by  
Groundsure Insights  
T: 08444 159000  
E: [info@groundsure.com](mailto:info@groundsure.com)  
W: [REDACTED]

© Crown copyright and database rights 2018 Ordnance Survey 100035207

Production date: 12 September 2023

Map legend available at: [REDACTED]



**Site Details:**

549748.9002713361,180627.41  
44474817


**Client Ref:** Cory\_  
**Report Ref:** GS-Z2C-4A8-JYO-GRG\_Landline\_1\_5  
**Grid Ref:** 549406, 181083

**Map Name:** LandLine

**Map date:** 2003

**Scale:** 1:1,250

**Printed at:** 1:1,250

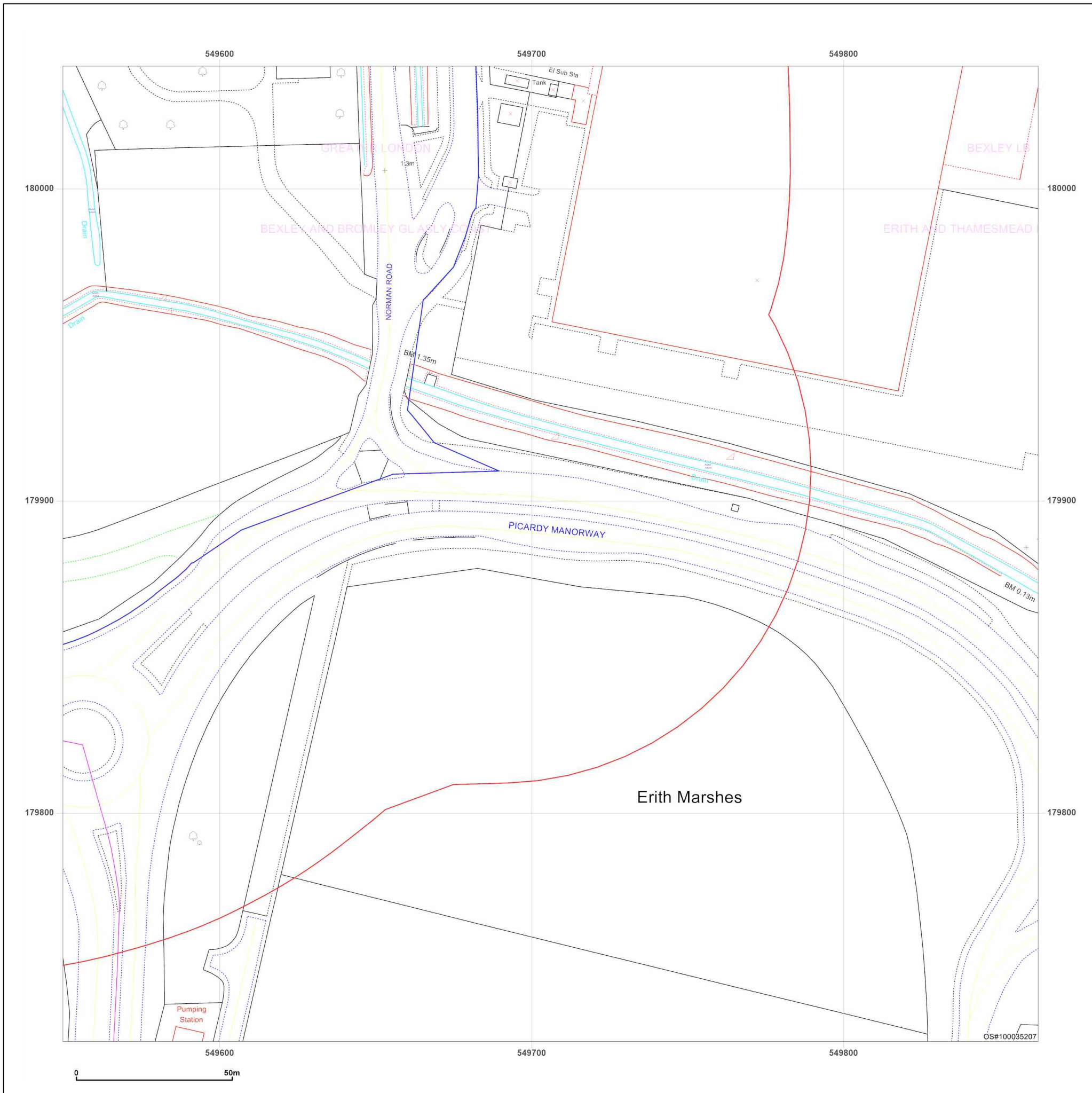


Produced by  
Groundsure Insights  
T: 08444 159000  
E: [info@groundsure.com](mailto:info@groundsure.com)  
W: [REDACTED]

© Crown copyright and database rights 2018 Ordnance Survey 100035207

Production date: 12 September 2023

Map legend available at: [REDACTED]



**Site Details:**

549748.9002713361,180627.41  
44474817


**Client Ref:** Cory\_  
**Report Ref:** GS-Z2C-4A8-JYO-GRG\_Landline\_2\_1  
**Grid Ref:** 549706, 179883

**Map Name:** LandLine

**Map date:** 2003

**Scale:** 1:1,250

**Printed at:** 1:1,250



Produced by  
Groundsure Insights  
T: 08444 159000  
E: [info@groundsure.com](mailto:info@groundsure.com)  
W: [REDACTED]

© Crown copyright and database rights 2018 Ordnance Survey 100035207

Production date: 12 September 2023

Map legend available at: [REDACTED]



**Site Details:**

549748.9002713361,180627.41  
44474817


**Client Ref:** Cory\_  
**Report Ref:** GS-Z2C-4A8-JYO-GRG\_Landline\_2\_2  
**Grid Ref:** 549706, 180183

**Map Name:** LandLine

**Map date:** 2003

**Scale:** 1:1,250

**Printed at:** 1:1,250



Produced by  
Groundsure Insights  
T: 08444 159000  
E: [info@groundsure.com](mailto:info@groundsure.com)  
W: [REDACTED]

© Crown copyright and database rights 2018 Ordnance Survey 100035207

Production date: 12 September 2023

Map legend available at: [REDACTED]



**Site Details:**

549748.9002713361,180627.41  
44474817


**Client Ref:** Cory\_  
**Report Ref:** GS-Z2C-4A8-JYO-GRG\_Landline\_2\_3  
**Grid Ref:** 549706, 180483

**Map Name:** LandLine

**Map date:** 2003

**Scale:** 1:1,250

**Printed at:** 1:1,250



Produced by  
Groundsure Insights  
T: 08444 159000  
E: [info@groundsure.com](mailto:info@groundsure.com)  
W: [REDACTED]

© Crown copyright and database rights 2018 Ordnance Survey 100035207

Production date: 12 September 2023

Map legend available at: [REDACTED]





**Site Details:**

549748.9002713361,180627.41  
44474817


**Client Ref:** Cory\_  
**Report Ref:** GS-Z2C-4A8-JYO-GRG\_Landline\_2\_4  
**Grid Ref:** 549706, 180783

**Map Name:** LandLine

**Map date:** 2003

**Scale:** 1:1,250

**Printed at:** 1:1,250



Produced by  
Groundsure Insights  
T: 08444 159000  
E: [info@groundsure.com](mailto:info@groundsure.com)  
W: [REDACTED]

© Crown copyright and database rights 2018 Ordnance Survey 100035207

Production date: 12 September 2023

Map legend available at: [REDACTED]

**Site Details:**

549748.9002713361,180627.41  
44474817


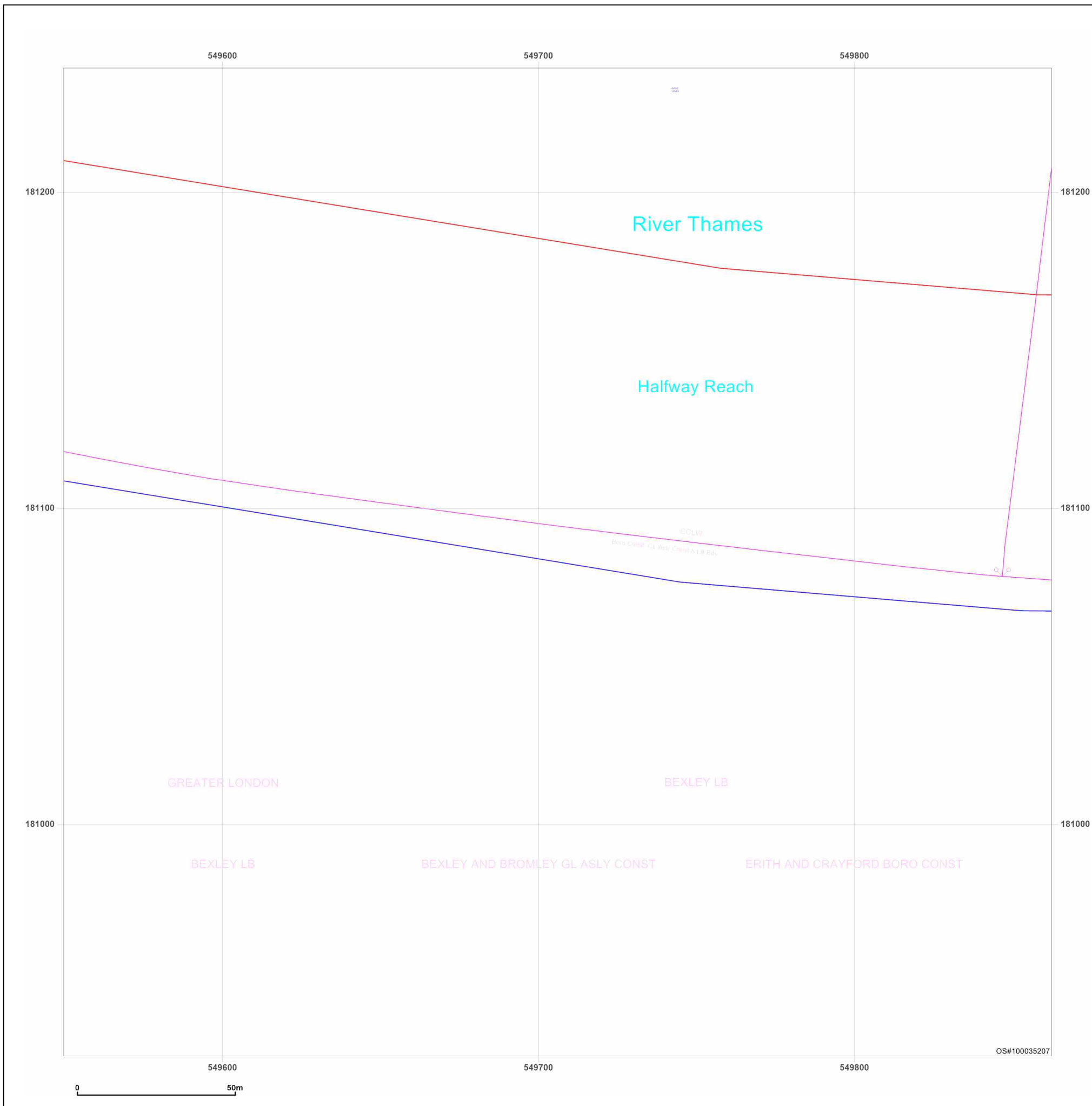

**Client Ref:** Cory\_  
**Report Ref:** GS-Z2C-4A8-JYO-GRG\_Landline\_2\_5  
**Grid Ref:** 549706, 181083

**Map Name:** LandLine

**Map date:** 2003

**Scale:** 1:1,250

**Printed at:** 1:1,250

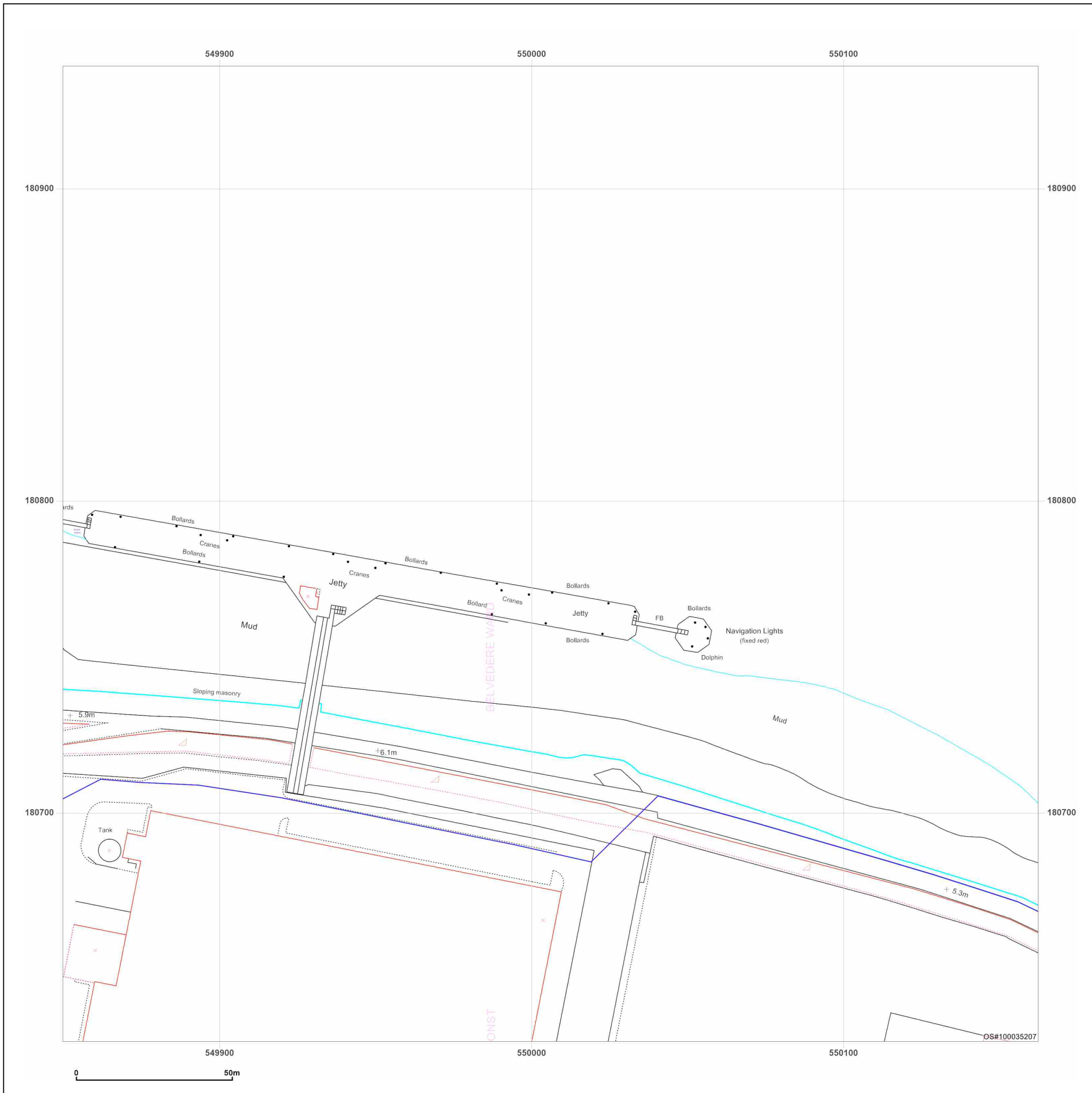


Produced by  
Groundsure Insights  
T: 08444 159000  
E: [info@groundsure.com](mailto:info@groundsure.com)

© Crown copyright and database rights 2018 Ordnance Survey 100035207

Production date: 12 September 2023

Map legend available at:



**Site Details:**

549748.9002713361,180627.41  
44474817

**Client Ref:** Cory\_  
**Report Ref:** GS-Z2C-4A8-JYO-GRG\_Landline\_3\_4  
**Grid Ref:** 550006, 180783

**Map Name:** LandLine

**Map date:** 2003

**Scale:** 1:1,250

**Printed at:** 1:1,250

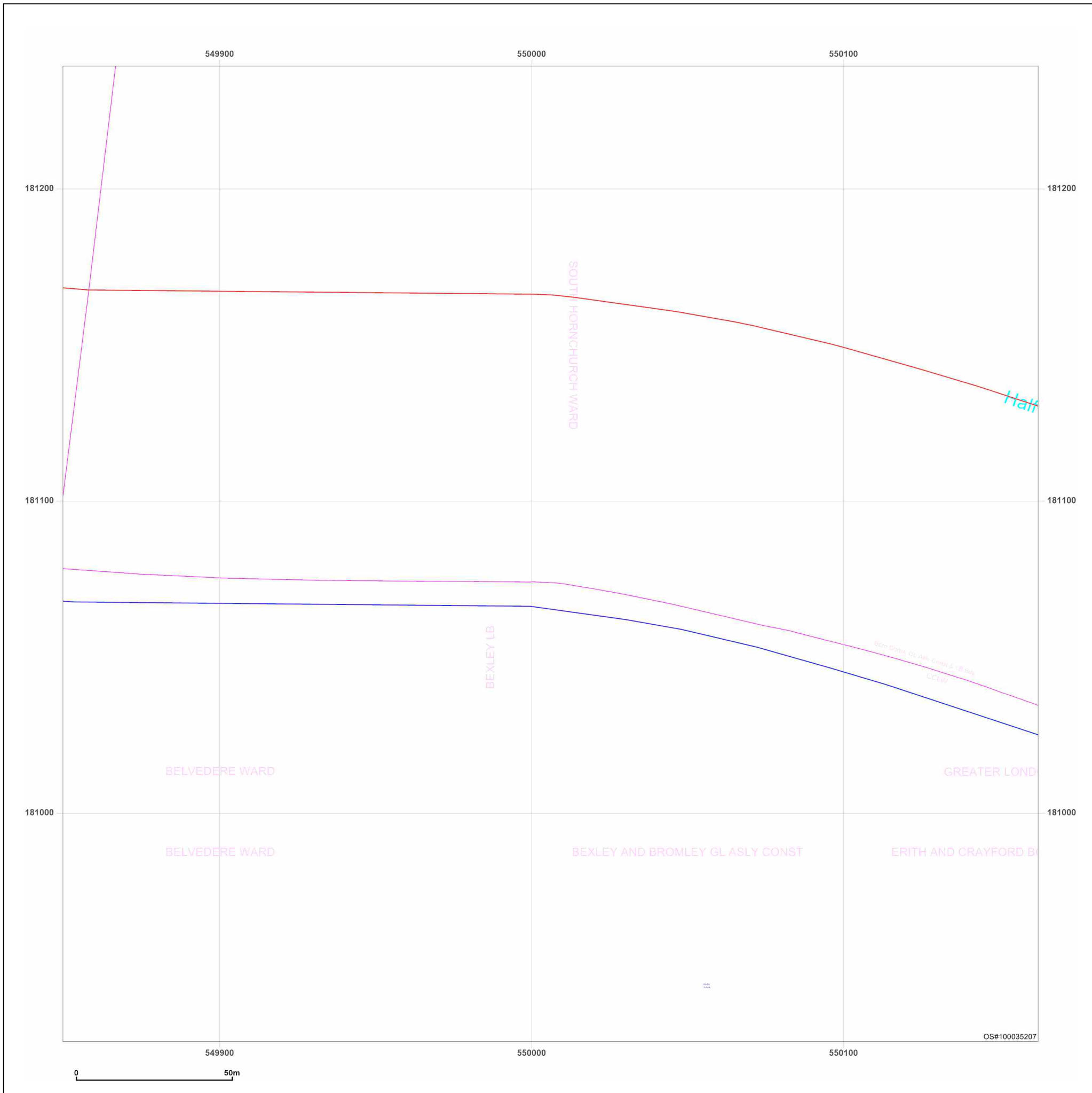


Produced by  
Groundsure Insights  
T: 08444 159000  
E: [info@groundsure.com](mailto:info@groundsure.com)  
W: [REDACTED]

© Crown copyright and database rights 2018 Ordnance Survey 100035207

Production date: 12 September 2023

Map legend available at: [REDACTED]



**Site Details:**

549748.9002713361,180627.41  
44474817


**Client Ref:** Cory\_  
**Report Ref:** GS-Z2C-4A8-JYO-GRG\_Landline\_3\_5  
**Grid Ref:** 550006, 181083

**Map Name:** LandLine

**Map date:** 2003

**Scale:** 1:1,250

**Printed at:** 1:1,250



Produced by  
Groundsure Insights  
T: 08444 159000  
E: [info@groundsure.com](mailto:info@groundsure.com)  
W: [REDACTED]

© Crown copyright and database rights 2018 Ordnance Survey 100035207

Production date: 12 September 2023

Map legend available at: [REDACTED]



**Site Details:**

549748.9002713361,180627.41  
44474817


**Client Ref:** Cory\_  
**Report Ref:** GS-Z2C-4A8-JYO-GRG\_Landline\_4\_3  
**Grid Ref:** 550306, 180483

**Map Name:** LandLine

**Map date:** 2003

**Scale:** 1:1,250

**Printed at:** 1:1,250

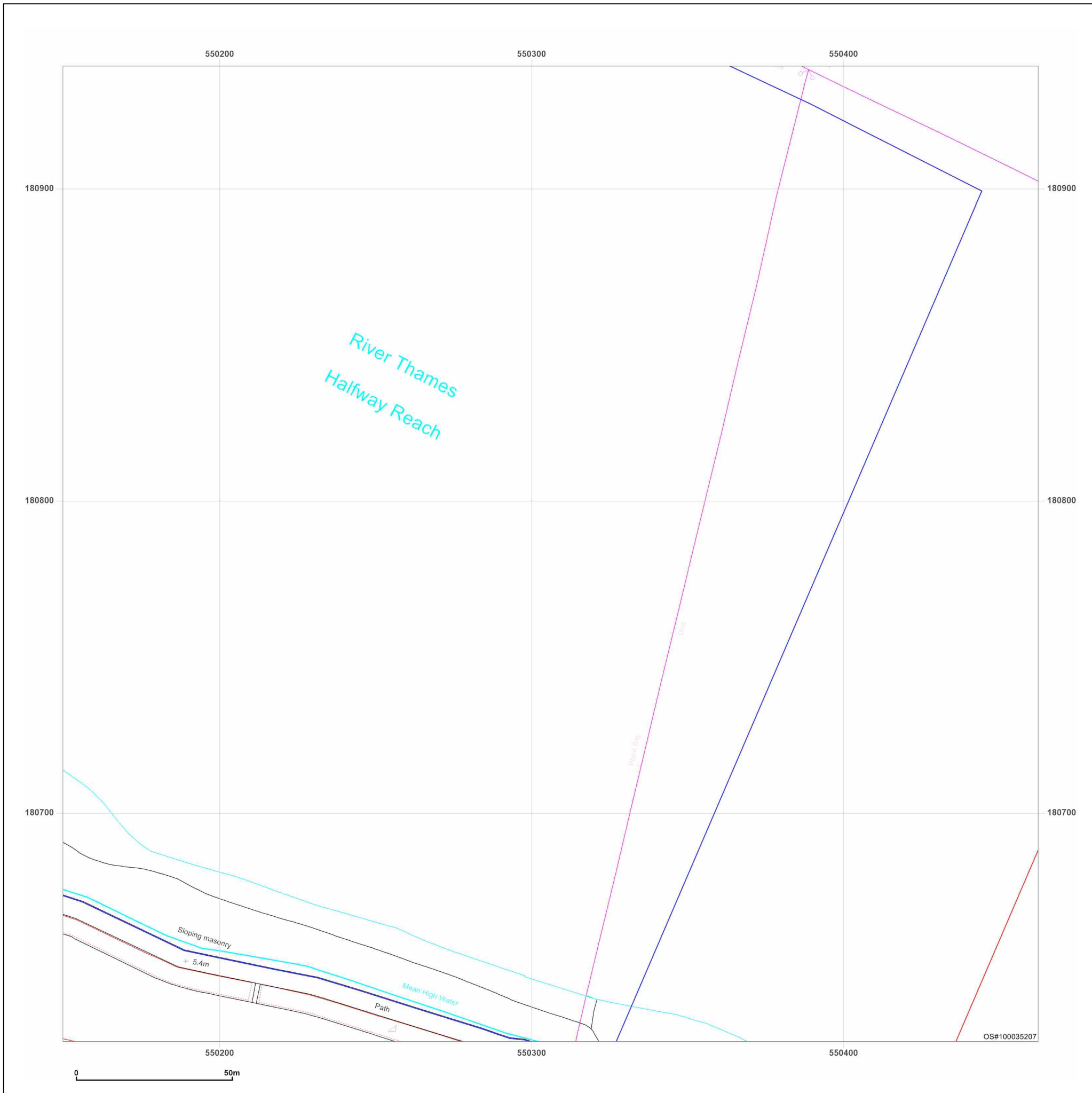


Produced by  
Groundsure Insights  
T: 08444 159000  
E: [info@groundsure.com](mailto:info@groundsure.com)  
W: [REDACTED]

© Crown copyright and database rights 2018 Ordnance Survey 100035207

Production date: 12 September 2023

Map legend available at: [REDACTED]



**Site Details:**

549748.9002713361,180627.41  
44474817


**Client Ref:** Cory\_  
**Report Ref:** GS-Z2C-4A8-JYO-GRG\_Landline\_4\_4  
**Grid Ref:** 550306, 180783

**Map Name:** LandLine

**Map date:** 2003

**Scale:** 1:1,250

**Printed at:** 1:1,250

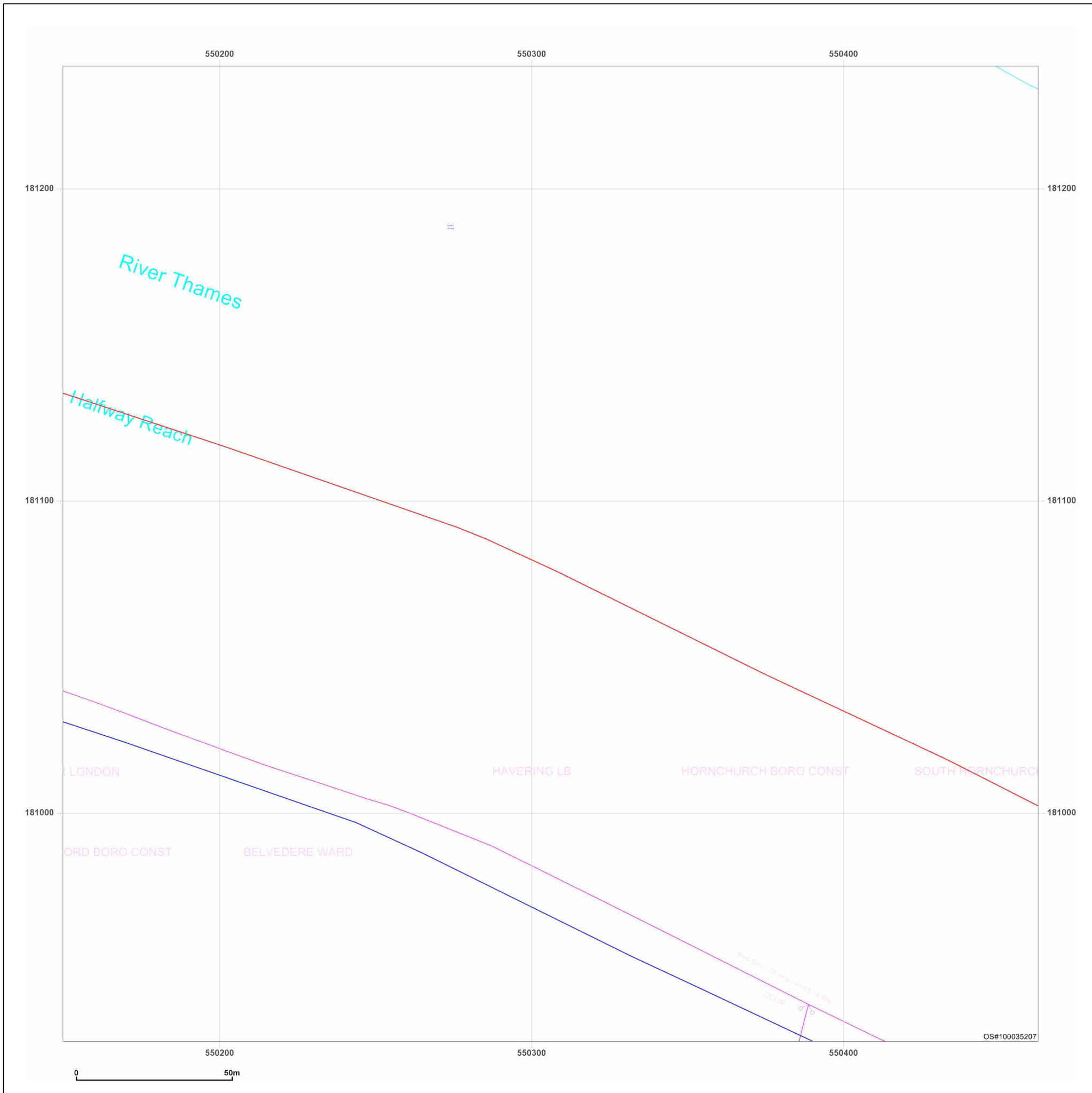


Produced by  
Groundsure Insights  
T: 08444 159000  
E: [info@groundsure.com](mailto:info@groundsure.com)  
W: [REDACTED]

© Crown copyright and database rights 2018 Ordnance Survey 100035207

Production date: 12 September 2023

Map legend available at: [REDACTED]



**Site Details:**

549748.9002713361,180627.41  
44474817



**Client Ref:** Cory\_  
**Report Ref:** GS-Z2C-4A8-JYO-GRG\_Landline\_4\_5  
**Grid Ref:** 550306, 181083

**Map Name:** LandLine

**Map date:** 2003

**Scale:** 1:1,250

**Printed at:** 1:1,250

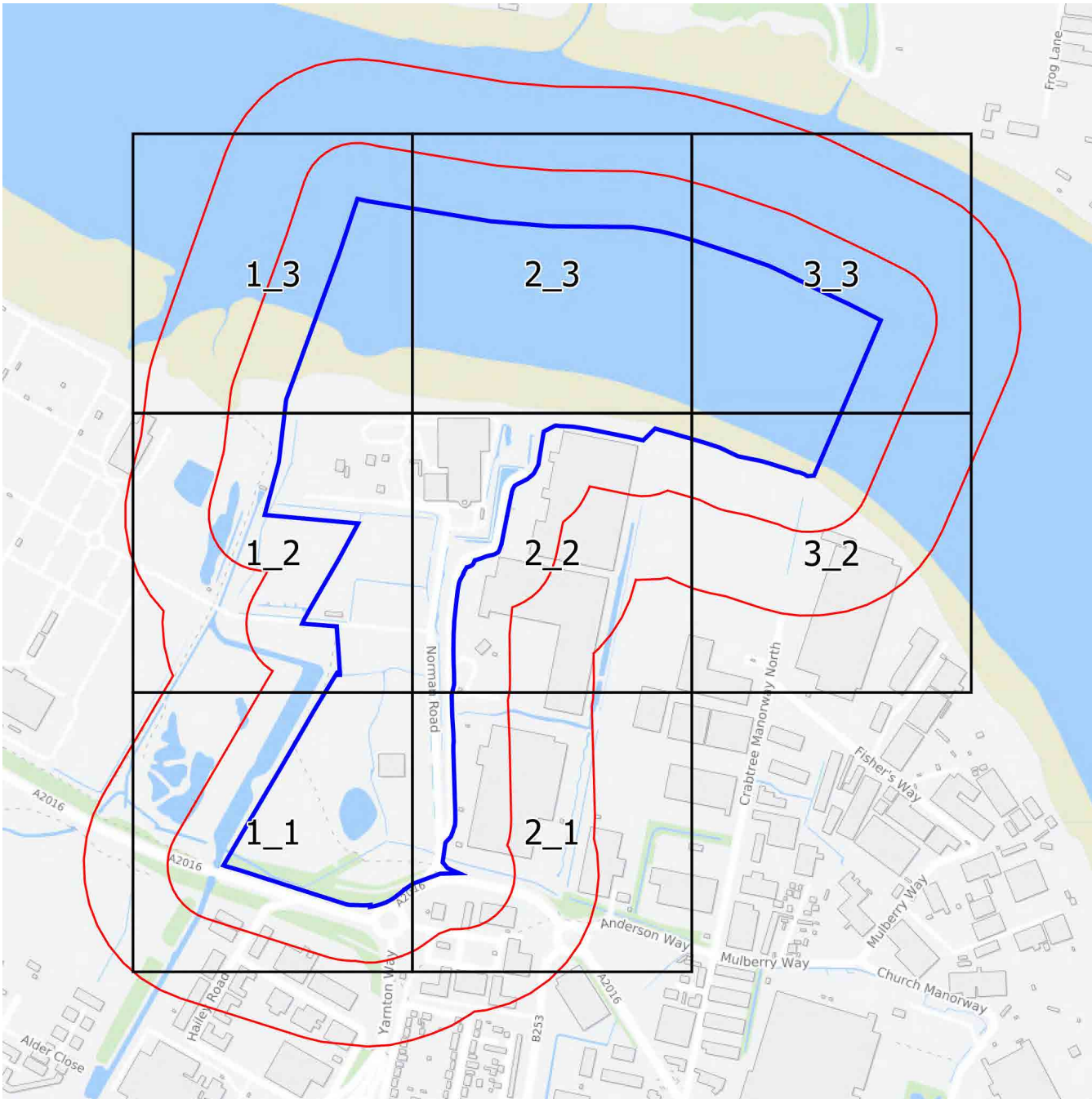


Produced by  
Groundsure Insights  
T: 08444 159000  
E: [info@groundsure.com](mailto:info@groundsure.com)  
W: [REDACTED]


© Crown copyright and database rights 2018 Ordnance Survey 100035207

Production date: 12 September 2023


Map legend available at: [REDACTED]



1:1,250 Scale Grid Index







**Site Details:**

549748.9002713361,180627.41  
44474817

**Client Ref:** Cory\_  
**Report Ref:** GS-Z2C-4A8-JYO-GRG\_1250\_1\_1  
**Grid Ref:** 549356, 179983

**Map Name:** National Grid

**Map date:** 1957

**Scale:** 1:1,250

**Printed at:** 1:2,000



Surveyed 1957 Revised 1957 Edited N/A Copyright N/A Licensed 1957	Surveyed 1957 Revised 1957 Edited N/A Copyright N/A Licensed 1957
Surveyed 1957 Revised 1957 Edited N/A Copyright N/A Licensed 1957	Surveyed 1957 Revised 1957 Edited N/A Copyright N/A Licensed 1957

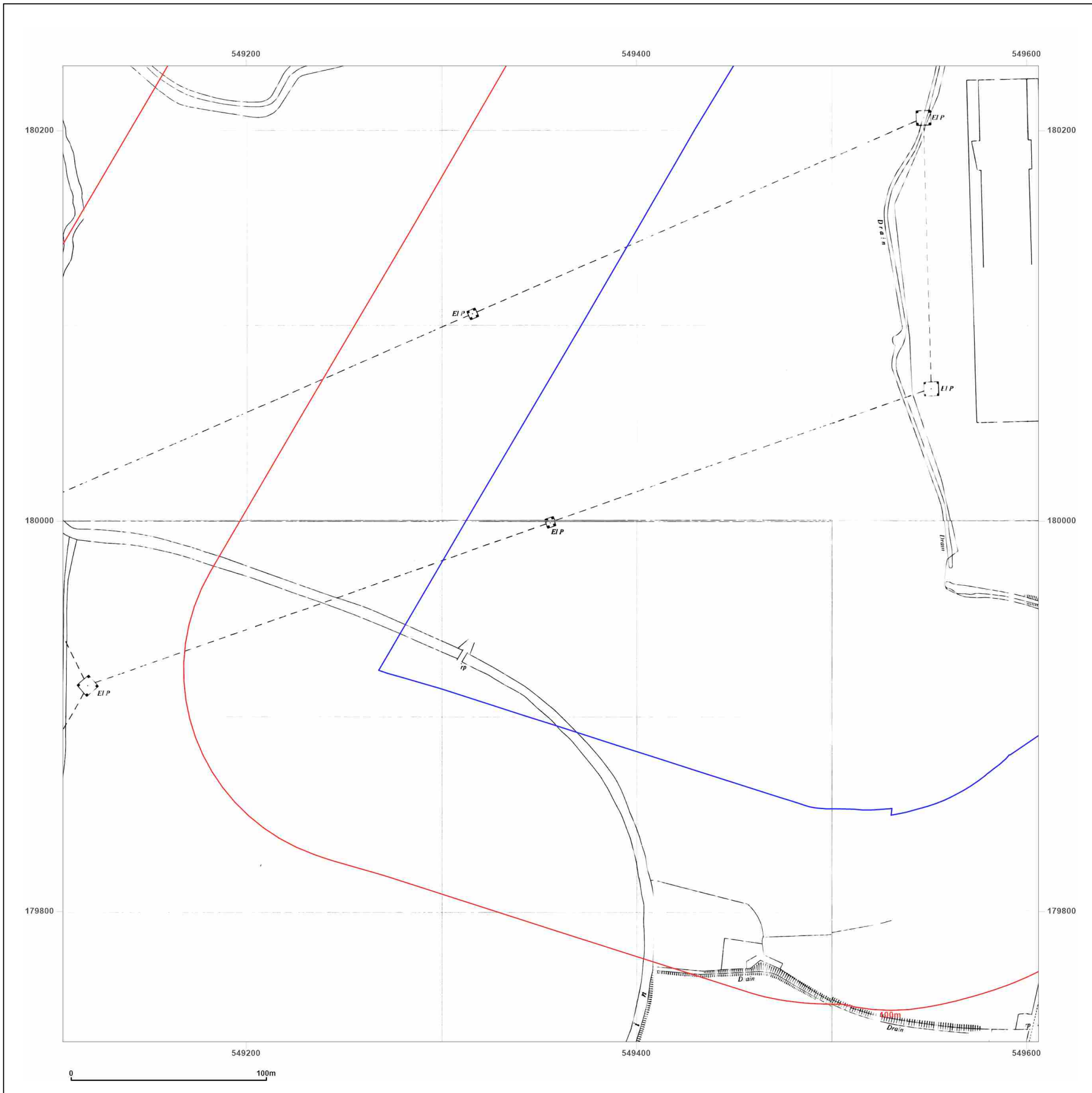


Produced by  
Groundsure Insights  
T: 08444 159000  
E: [info@groundsure.com](mailto:info@groundsure.com)  
W: [REDACTED]

© Crown copyright and database rights 2018 Ordnance Survey 100035207

Production date: 12 September 2023

Map legend available at: [REDACTED]



**Site Details:**

549748.9002713361,180627.41  
44474817

**Client Ref:** Cory\_  
**Report Ref:** GS-Z2C-4A8-JYO-GRG\_1250\_1\_1  
**Grid Ref:** 549356, 179983

**Map Name:** National Grid

**Map date:** 1958

**Scale:** 1:1,250

**Printed at:** 1:2,000



Surveyed N/A Revised N/A Edited N/A Copyright N/A Licensed N/A	Surveyed N/A Revised N/A Edited N/A Copyright N/A Licensed N/A
Surveyed N/A Revised N/A Edited N/A Copyright N/A Licensed N/A	Surveyed N/A Revised N/A Edited N/A Copyright N/A Licensed N/A

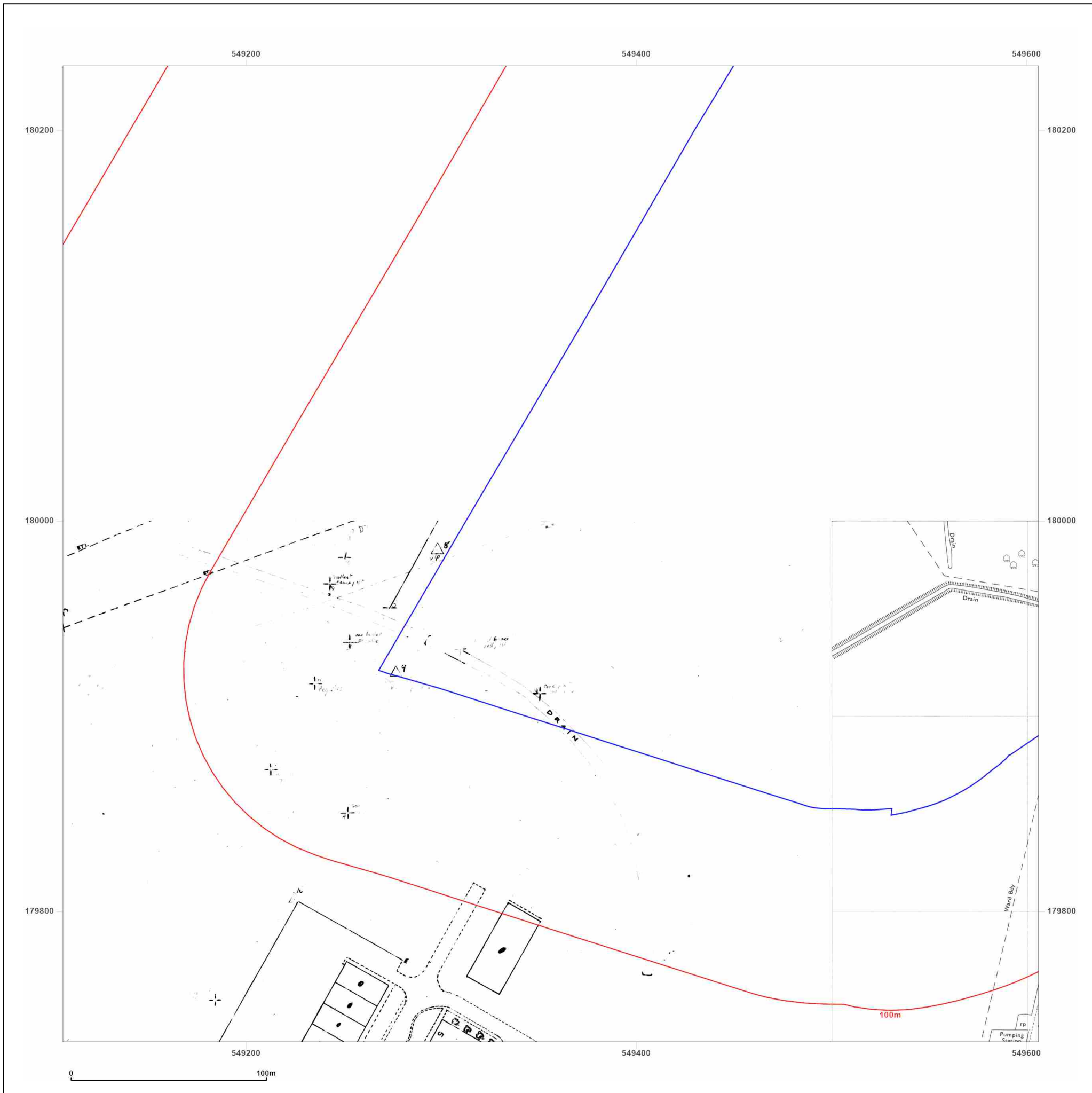


Produced by  
Groundsure Insights  
T: 08444 159000  
E: [info@groundsure.com](mailto:info@groundsure.com)

© Crown copyright and database rights 2018 Ordnance Survey 100035207

Production date: 12 September 2023

Map legend available at: [Redacted]



**Site Details:**

549748.9002713361,180627.41  
44474817

**Client Ref:** Cory\_  
**Report Ref:** GS-Z2C-4A8-JYO-GRG\_1250\_1\_1  
**Grid Ref:** 549356, 179983

**Map Name:** National Grid

**Map date:** 1974-1975

**Scale:** 1:1,250

**Printed at:** 1:2,000

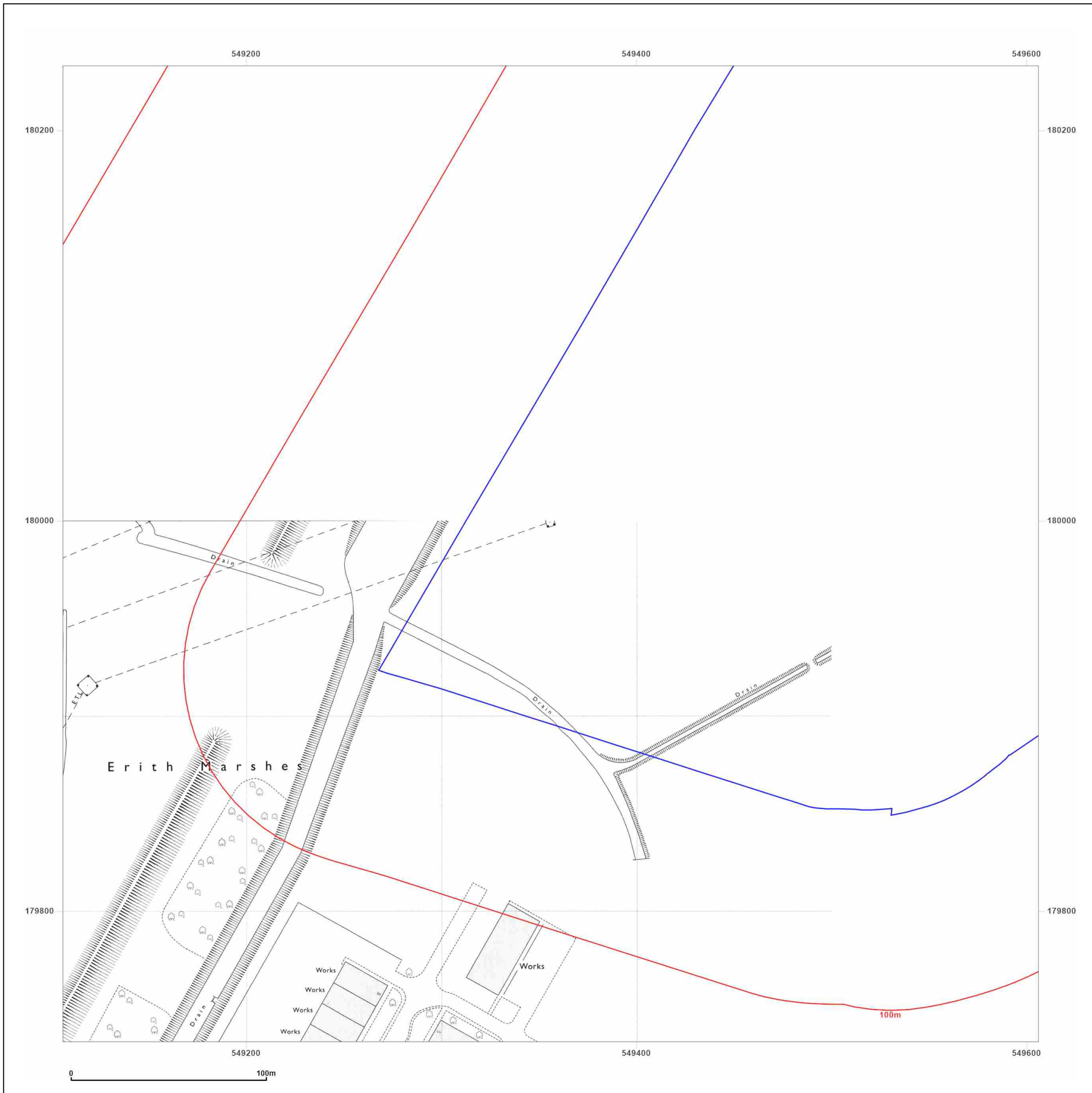


Produced by  
Groundsure Insights  
T: 08444 159000  
E: [info@groundsure.com](mailto:info@groundsure.com)  
W: [REDACTED]

© Crown copyright and database rights 2018 Ordnance Survey 100035207

Production date: 12 September 2023

Map legend available at: [REDACTED]



**Site Details:**

549748.9002713361,180627.41  
44474817

**Client Ref:** Cory\_  
**Report Ref:** GS-Z2C-4A8-JYO-GRG\_1250\_1\_1  
**Grid Ref:** 549356, 179983

**Map Name:** National Grid

**Map date:** 1976

**Scale:** 1:1,250

**Printed at:** 1:2,000

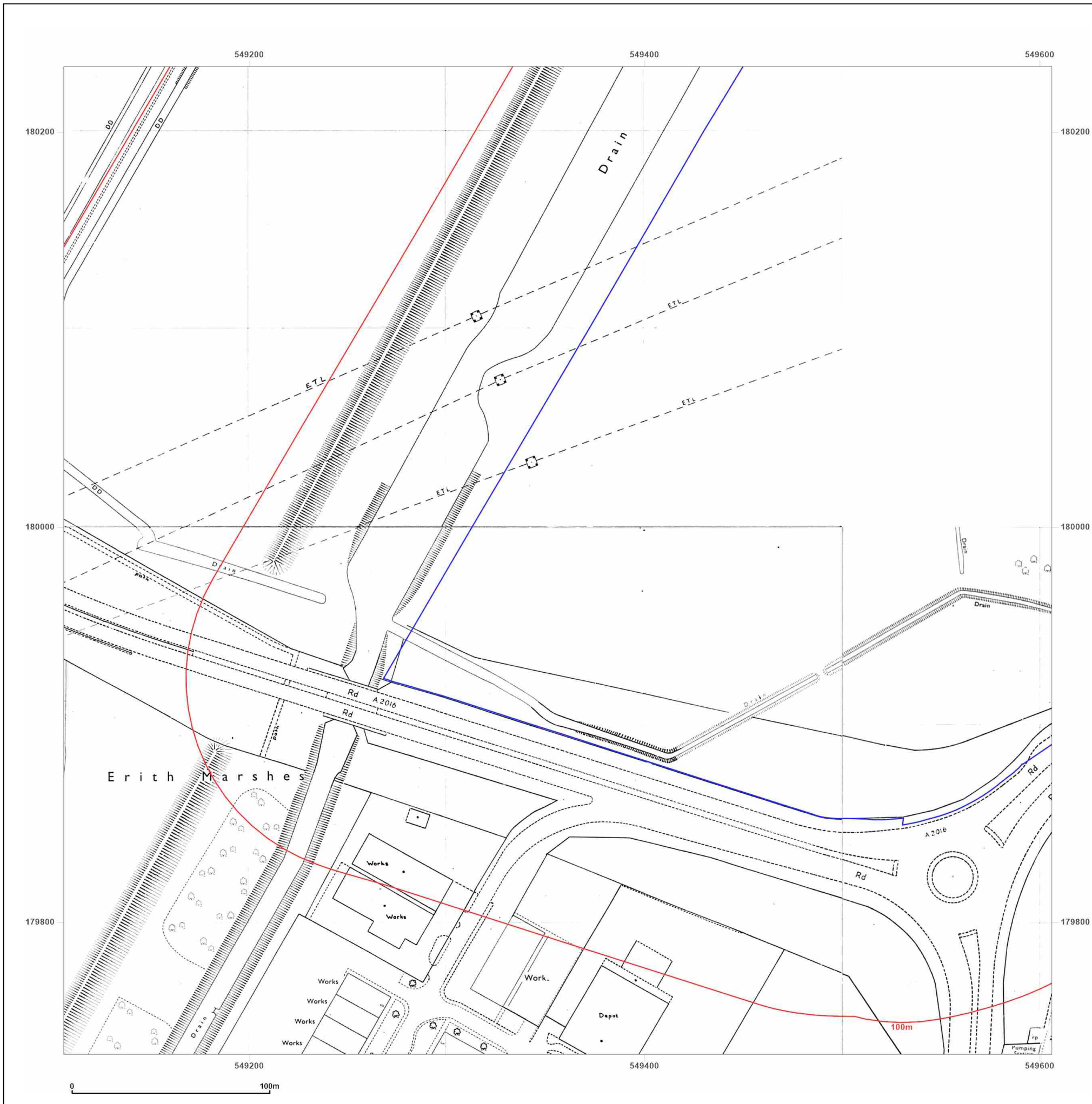


Produced by  
Groundsure Insights  
T: 08444 159000  
E: [info@groundsure.com](mailto:info@groundsure.com)  
W: [REDACTED]

© Crown copyright and database rights 2018 Ordnance Survey 100035207

Production date: 12 September 2023

Map legend available at: [REDACTED]



**Site Details:**

549748.9002713361,180627.41  
44474817



**Client Ref:** Cory\_  
**Report Ref:** GS-Z2C-4A8-JYO-GRG\_1250\_1\_1  
**Grid Ref:** 549356, 179983

**Map Name:** National Grid

**Map date:** 1982-1983

**Scale:** 1:1,250

**Printed at:** 1:2,000

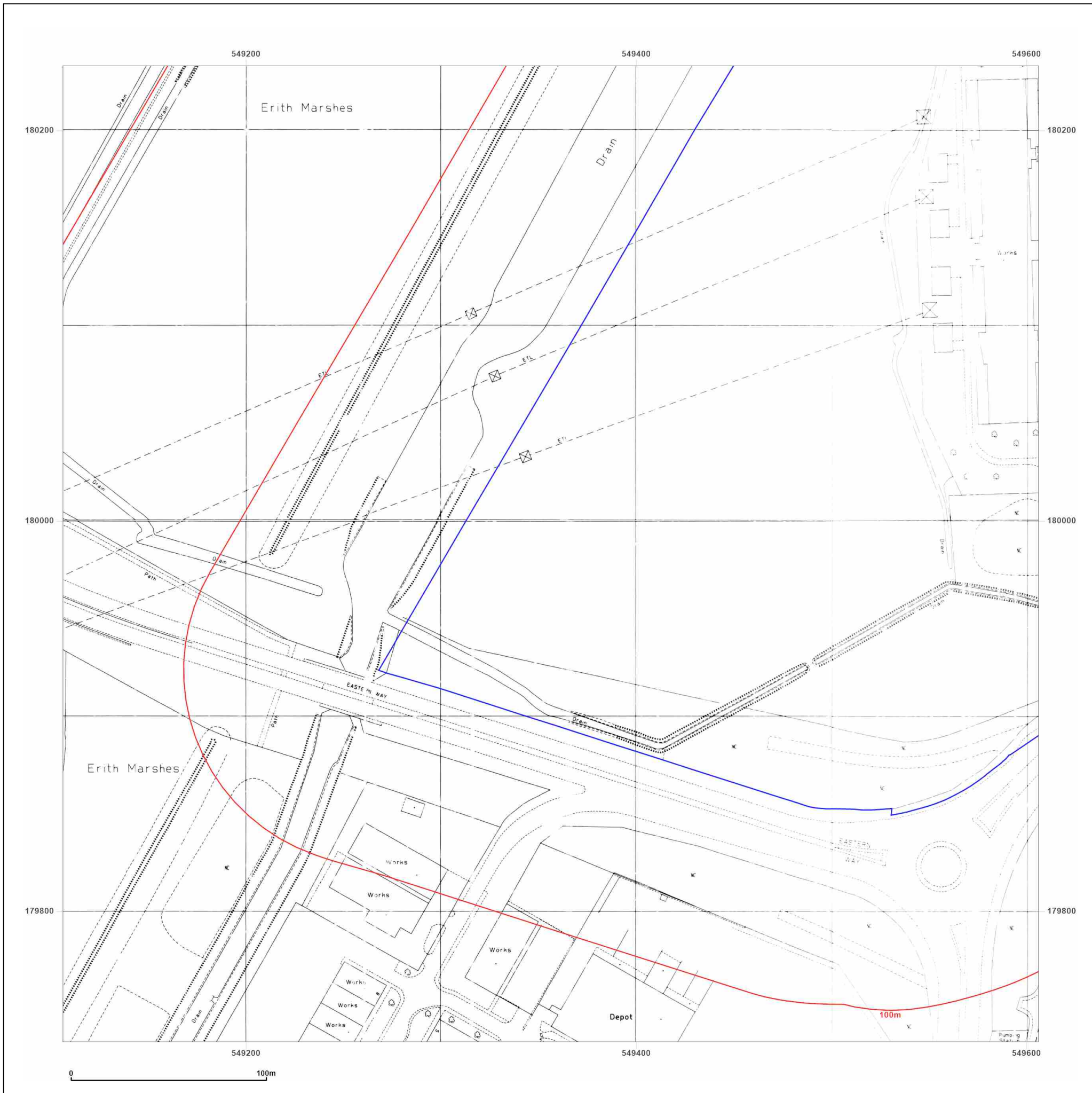


Produced by  
Groundsure Insights  
T: 08444 159000  
E: [info@groundsure.com](mailto:info@groundsure.com)  
W: [Redacted]

© Crown copyright and database rights 2018 Ordnance Survey 100035207

Production date: 12 September 2023

Map legend available at: [Redacted]



**Site Details:**

549748.9002713361,180627.41  
44474817


**Client Ref:** Cory\_  
**Report Ref:** GS-Z2C-4A8-JYO-GRG\_1250\_1\_1  
**Grid Ref:** 549356, 179983

**Map Name:** National Grid

**Map date:** 1991

**Scale:** 1:1,250

**Printed at:** 1:2,000

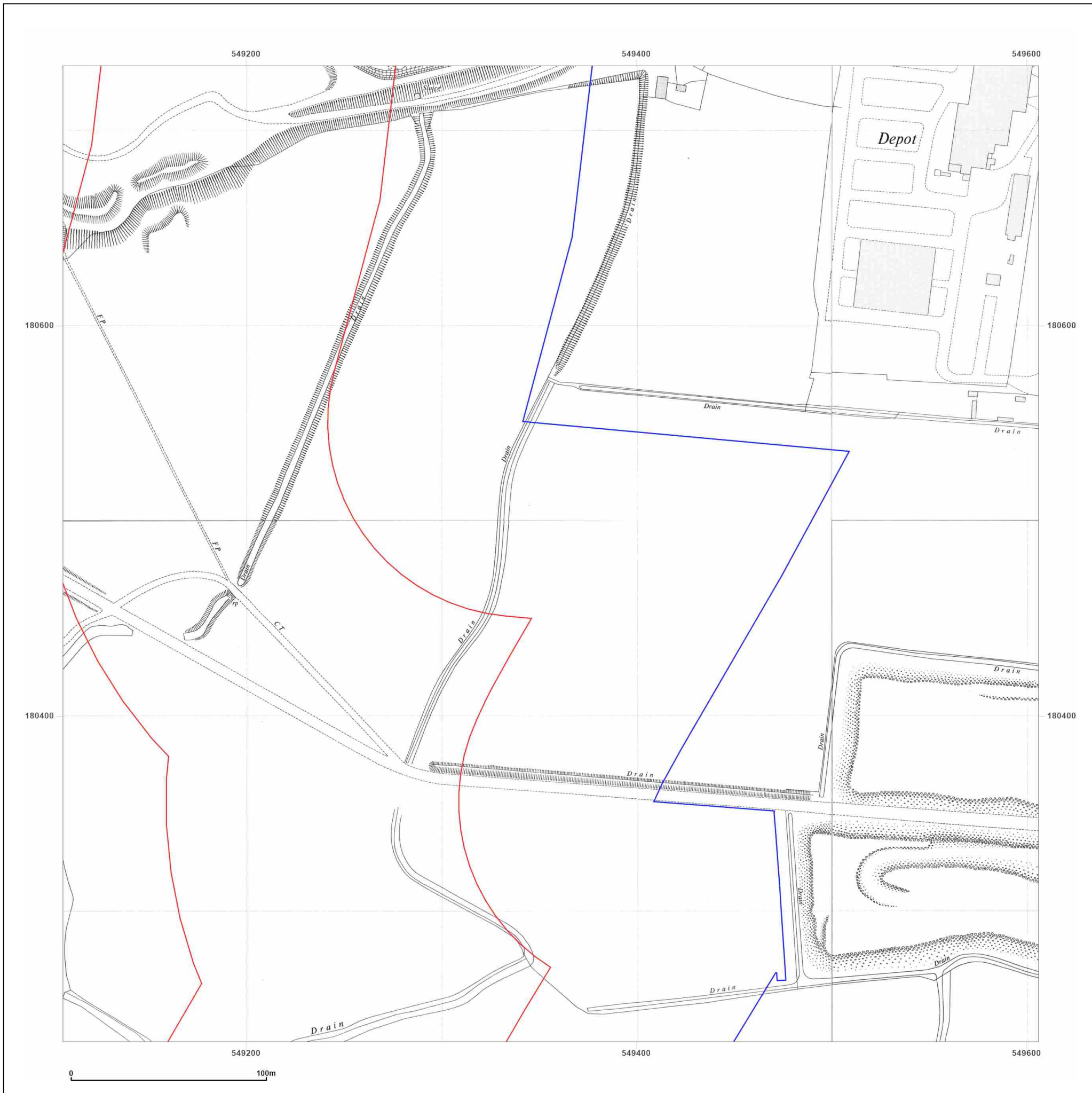


Produced by  
Groundsure Insights  
T: 08444 159000  
E: [info@groundsure.com](mailto:info@groundsure.com)  
W: [REDACTED]

© Crown copyright and database rights 2018 Ordnance Survey 100035207

Production date: 12 September 2023

Map legend available at: [REDACTED]



**Site Details:**

549748.9002713361,180627.41  
44474817

**Client Ref:** Cory\_  
**Report Ref:** GS-Z2C-4A8-JYO-GRG\_1250\_1\_2  
**Grid Ref:** 549356, 180483

**Map Name:** National Grid

**Map date:** 1957

**Scale:** 1:1,250

**Printed at:** 1:2,000



Surveyed 1957 Revised 1957 Edited N/A Copyright N/A Licensed 1957	Surveyed 1957 Revised 1957 Edited N/A Copyright N/A Licensed 1957
Surveyed 1957 Revised 1957 Edited N/A Copyright N/A Licensed 1957	Surveyed 1957 Revised 1957 Edited N/A Copyright N/A Licensed 1957

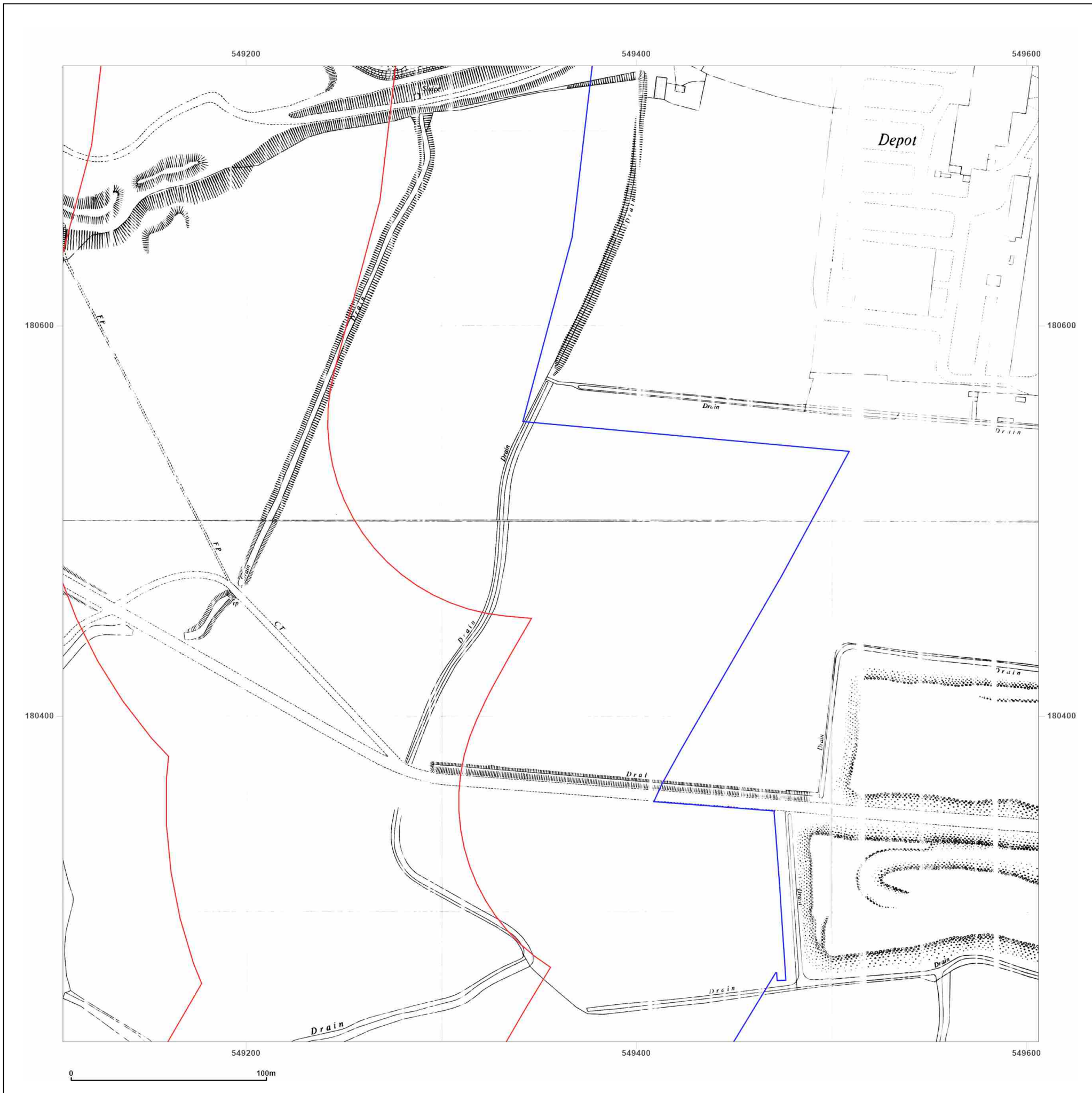


Produced by  
Groundsure Insights  
T: 08444 159000  
E: [info@groundsure.com](mailto:info@groundsure.com)  
W: [REDACTED]

© Crown copyright and database rights 2018 Ordnance Survey 100035207

Production date: 12 September 2023

Map legend available at: [REDACTED]



**Site Details:**

549748.9002713361,180627.41  
44474817

**Client Ref:** Cory\_  
**Report Ref:** GS-Z2C-4A8-JYO-GRG\_1250\_1\_2  
**Grid Ref:** 549356, 180483

**Map Name:** National Grid

**Map date:** 1958

**Scale:** 1:1,250

**Printed at:** 1:2,000



Surveyed N/A Revised N/A Edited N/A Copyright N/A Licensed N/A	Surveyed N/A Revised N/A Edited N/A Copyright N/A Licensed N/A
Surveyed N/A Revised N/A Edited N/A Copyright N/A Licensed N/A	Surveyed N/A Revised N/A Edited N/A Copyright N/A Licensed N/A



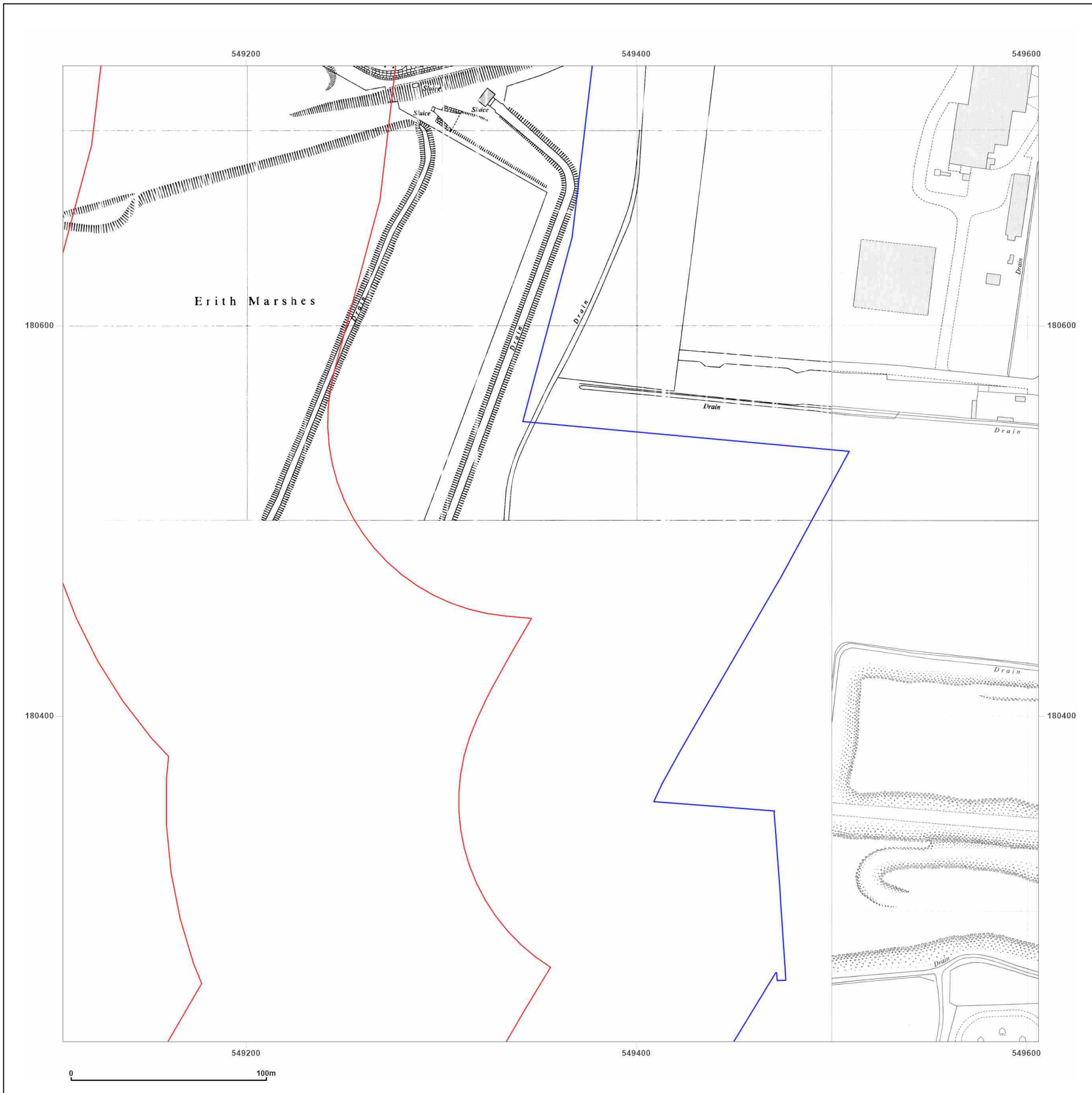
Produced by  
Groundsure Insights  
T: 08444 159000  
E: [info@groundsure.com](mailto:info@groundsure.com)  
W: [REDACTED]

© Crown copyright and database rights 2018 Ordnance Survey 100035207

Production date: 12 September 2023

Map legend available at: [REDACTED]





**Details:**  
 549748.9002713361,180627.41  
 44474817

**Client Ref:** Cory\_  
**Report Ref:** GS-Z2C-4A8-JYO-GRG\_1250\_1\_2  
**Grid Ref:** 549356, 180483

**Map Name:** National Grid  
**Map date:** 1963-1968  
**Scale:** 1:1,250  
**Printed at:** 1:2,000



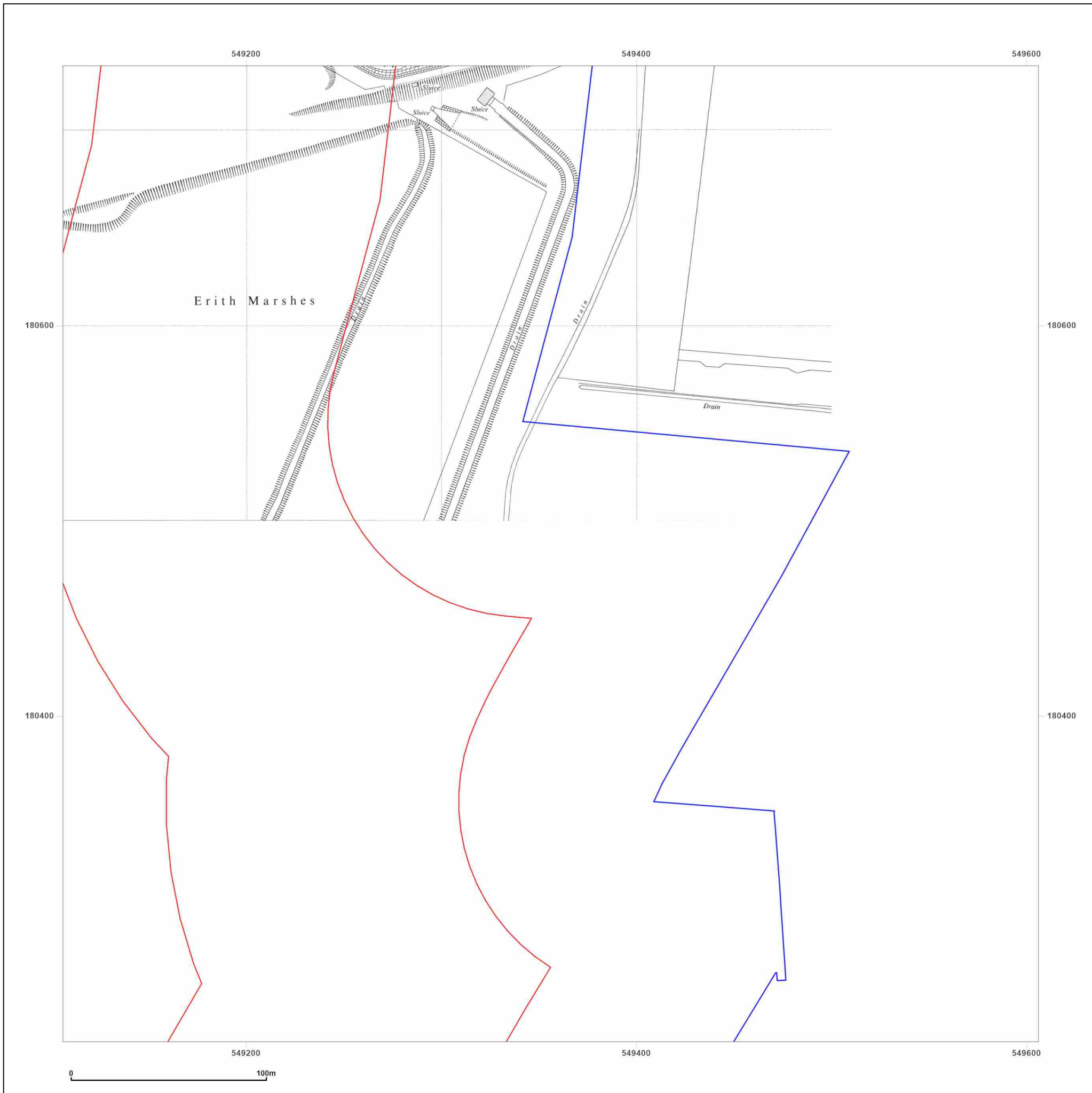
Surveyed 1957 Revised 1963 Edited 1963 Copyright 1963 Levelled 1958	Surveyed 1957 Revised 1963 Edited 1963 Copyright 1963 Levelled 1958
---	---



Produced by  
 Groundsure Insights  
 T: 08444 159000  
 E: [info@groundsure.com](mailto:info@groundsure.com)  
 W: [REDACTED]

Production date: 12 September 2023

Map legend available at: [REDACTED]



**Site Details:**

549748.9002713361,180627.41  
44474817


**Client Ref:** Cory\_  
**Report Ref:** GS-Z2C-4A8-JYO-GRG\_1250\_1\_2  
**Grid Ref:** 549356, 180483

**Map Name:** National Grid

**Map date:** 1969

**Scale:** 1:1,250

**Printed at:** 1:2,000

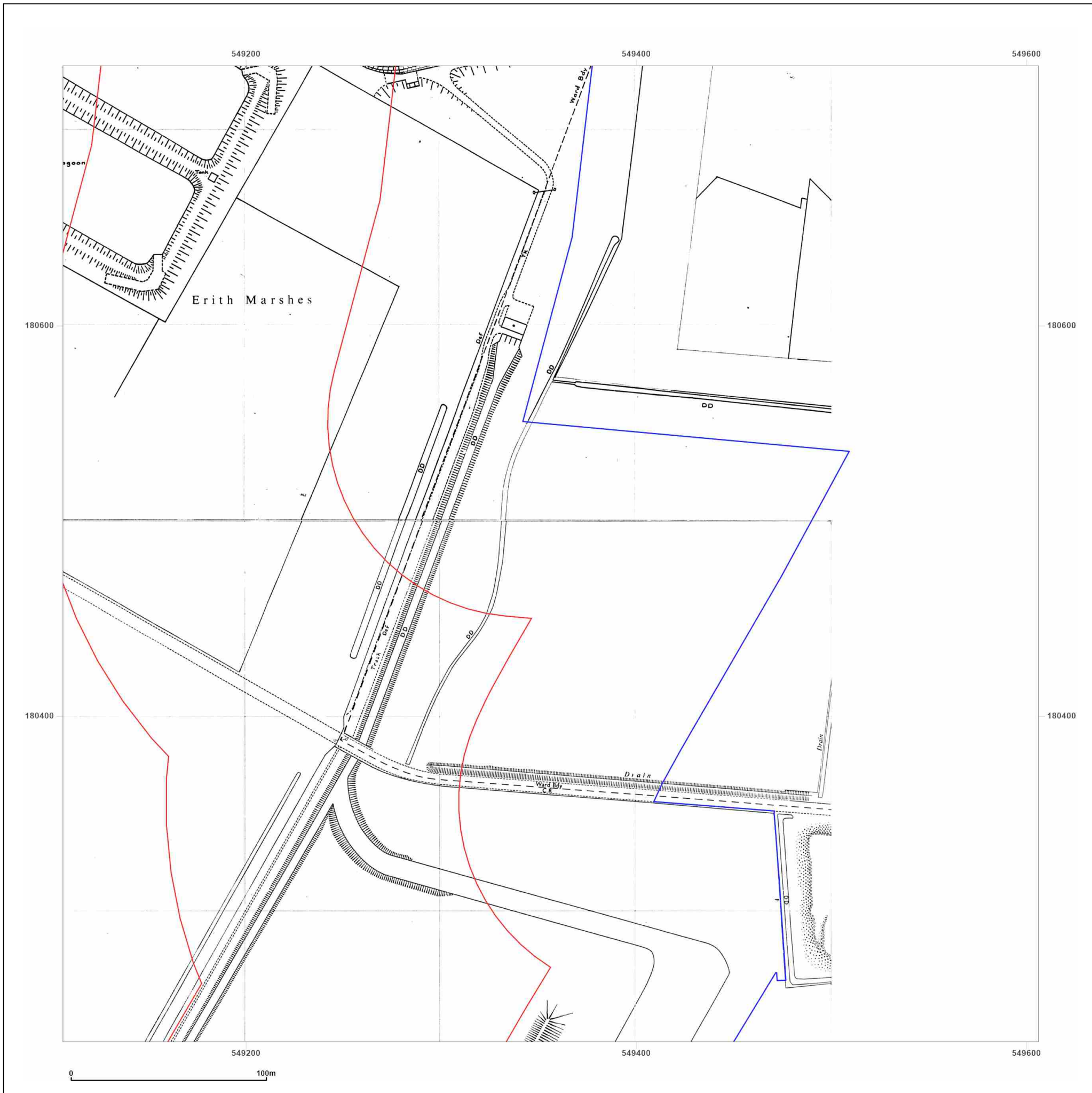


Produced by  
Groundsure Insights  
T: 08444 159000  
E: [info@groundsure.com](mailto:info@groundsure.com)

© Crown copyright and database rights 2018 Ordnance Survey 100035207

Production date: 12 September 2023

Map legend available at: [Redacted]



**Site Details:**

549748.9002713361,180627.41  
44474817


**Client Ref:** Cory\_  
**Report Ref:** GS-Z2C-4A8-JYO-GRG\_1250\_1\_2  
**Grid Ref:** 549356, 180483

**Map Name:** National Grid

**Map date:** 1983-1984

**Scale:** 1:1,250

**Printed at:** 1:2,000



Produced by  
Groundsure Insights  
T: 08444 159000  
E: [info@groundsure.com](mailto:info@groundsure.com)

© Crown copyright and database rights 2018 Ordnance Survey 100035207

Production date: 12 September 2023

Map legend available at: [Redacted]



**Site Details:**

549748.9002713361,180627.41  
44474817


**Client Ref:** Cory\_  
**Report Ref:** GS-Z2C-4A8-JYO-GRG\_1250\_1\_2  
**Grid Ref:** 549356, 180483

**Map Name:** National Grid

**Map date:** 1991

**Scale:** 1:1,250

**Printed at:** 1:2,000

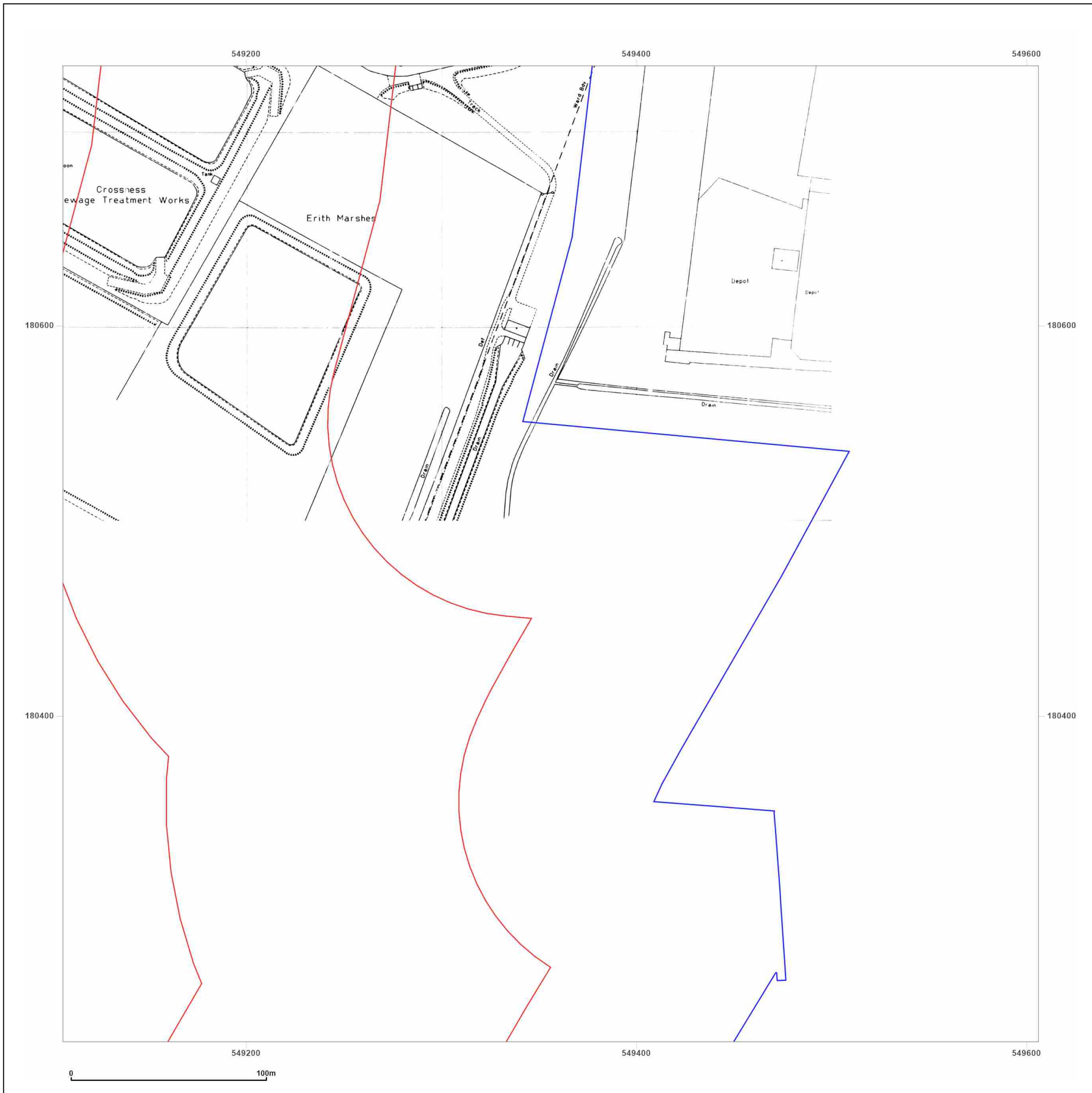


Produced by  
Groundsure Insights  
T: 08444 159000  
E: [info@groundsure.com](mailto:info@groundsure.com)

© Crown copyright and database rights 2018 Ordnance Survey 100035207

Production date: 12 September 2023

Map legend available at: [Redacted]



**Site Details:**

549748.9002713361,180627.41  
44474817


**Client Ref:** Cory\_  
**Report Ref:** GS-Z2C-4A8-JYO-GRG\_1250\_1\_2  
**Grid Ref:** 549356, 180483

**Map Name:** National Grid

**Map date:** 1992

**Scale:** 1:1,250

**Printed at:** 1:2,000

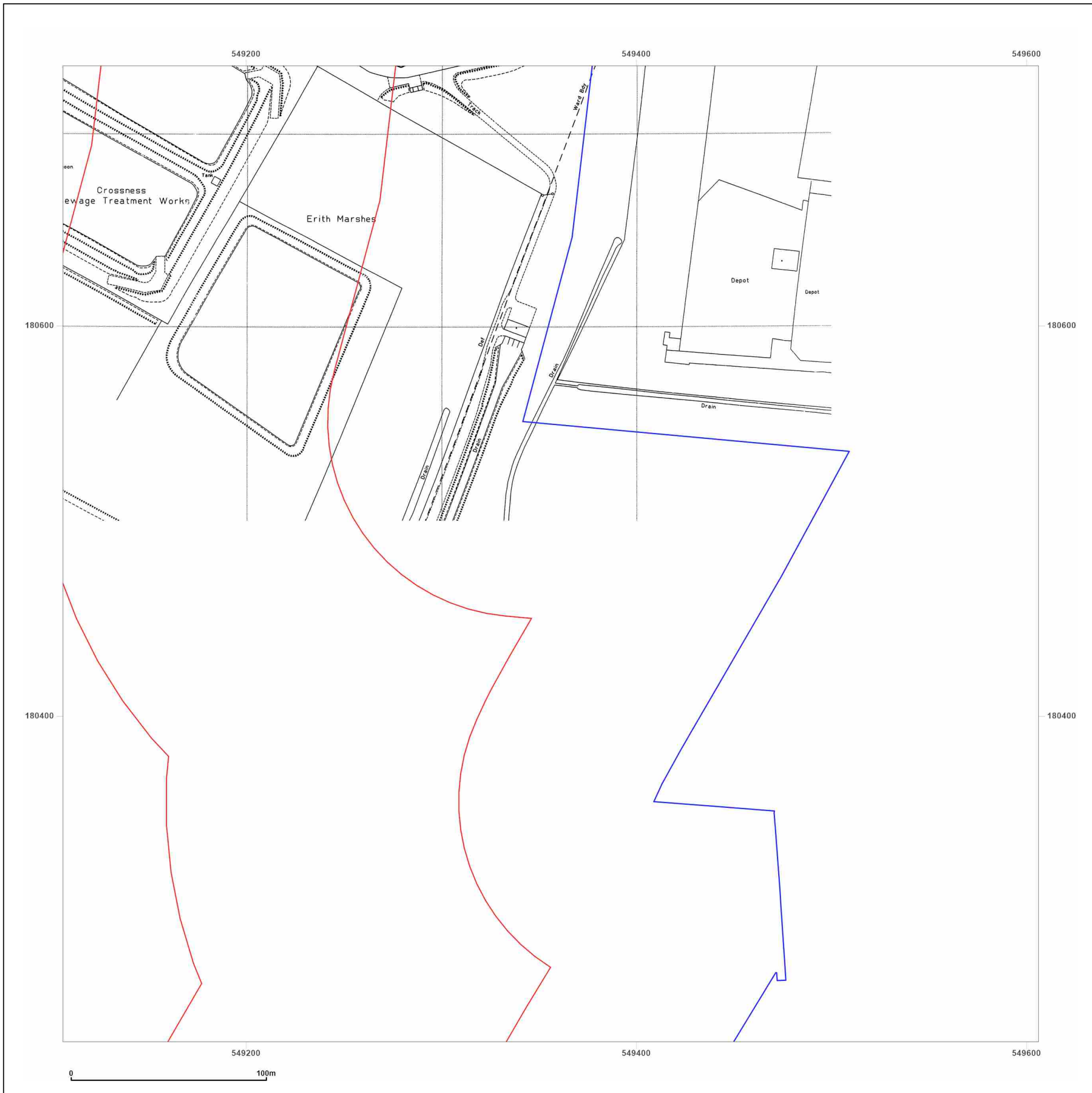


Produced by  
Groundsure Insights  
T: 08444 159000  
E: [info@groundsure.com](mailto:info@groundsure.com)

© Crown copyright and database rights 2018 Ordnance Survey 100035207

Production date: 12 September 2023

Map legend available at: [Redacted]



**Site Details:**

549748.9002713361,180627.41  
44474817


**Client Ref:** Cory\_  
**Report Ref:** GS-Z2C-4A8-JYO-GRG\_1250\_1\_2  
**Grid Ref:** 549356, 180483

**Map Name:** National Grid

**Map date:** 1992

**Scale:** 1:1,250

**Printed at:** 1:2,000



Produced by  
Groundsure Insights  
T: 08444 159000  
E: [info@groundsure.com](mailto:info@groundsure.com)

© Crown copyright and database rights 2018 Ordnance Survey 100035207

Production date: 12 September 2023

Map legend available at: [REDACTED]



**Site Details:**

549748.9002713361,180627.41  
44474817

**Client Ref:** Cory\_  
**Report Ref:** GS-Z2C-4A8-JYO-GRG\_1250\_1\_3  
**Grid Ref:** 549356, 180983

**Map Name:** National Grid

**Map date:** 1957-1962

**Scale:** 1:1,250

**Printed at:** 1:2,000



Surveyed 1961 Revised 1961 Edition N/A Copyright 1962 Limited 1948	Surveyed 1961 Revised 1961 Edition N/A Copyright 1962 Limited 1948
Surveyed 1957 Revised 1957 Edition N/A Copyright N/A Limited 1953	Surveyed 1957 Revised 1957 Edition N/A Copyright N/A Limited 1953

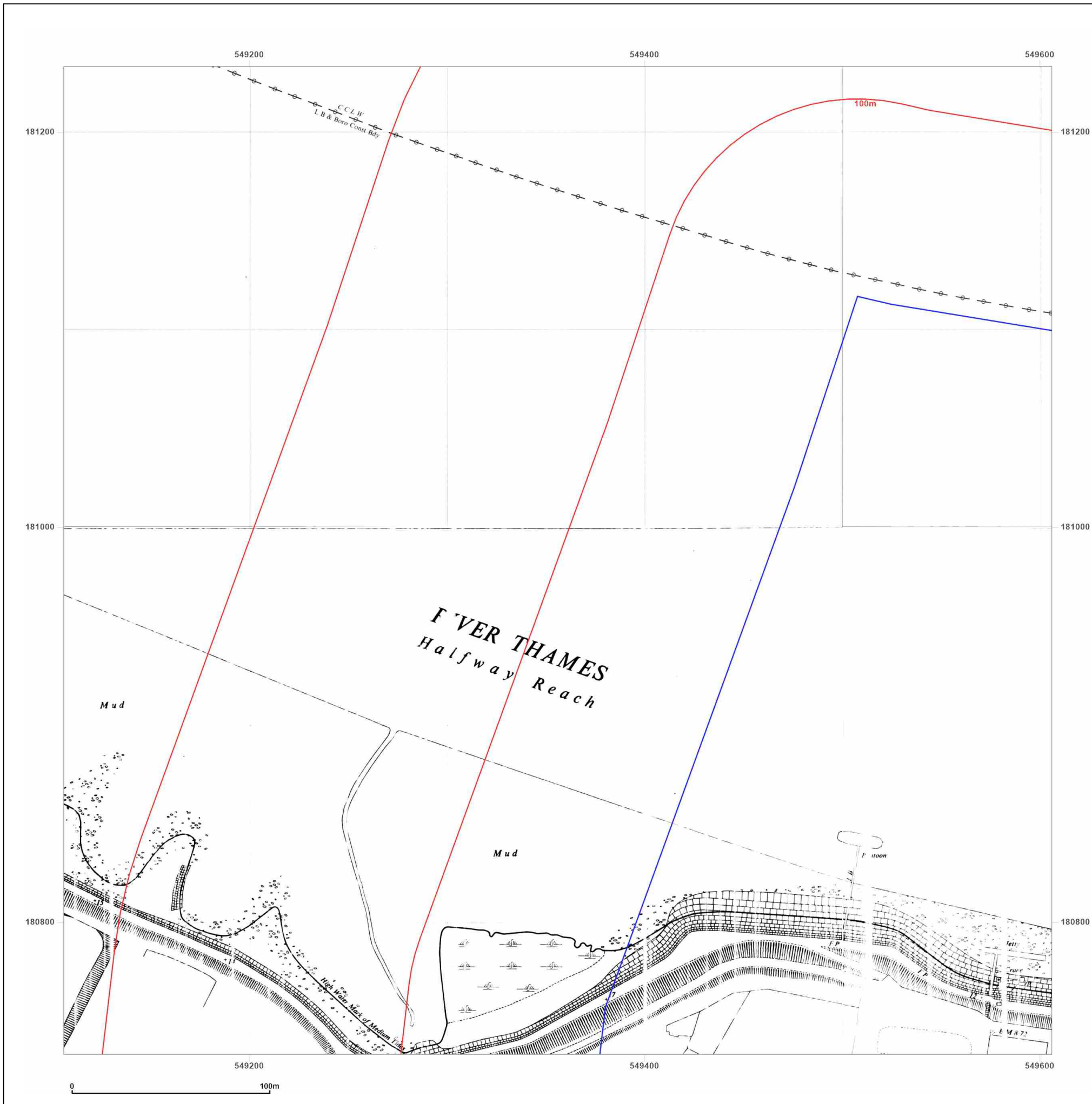


Produced by  
Groundsure Insights  
T: 08444 159000  
E: [info@groundsure.com](mailto:info@groundsure.com)

© Crown copyright and database rights 2018 Ordnance Survey 100035207

Production date: 12 September 2023

Map legend available at: [Redacted]



**Site Details:**

549748.9002713361,180627.41  
44474817

**Client Ref:** Cory\_  
**Report Ref:** GS-Z2C-4A8-JYO-GRG\_1250\_1\_3  
**Grid Ref:** 549356, 180983

**Map Name:** National Grid


**Map date:** 1958-1962

**Scale:** 1:1,250

**Printed at:** 1:2,000



Surveyed 1961 Revised 1961 Edicao N/A Copyright 1962 Licensed 1948	Surveyed 1961 Revised 1961 Edicao N/A Copyright 1962 Licensed 1948
Surveyed N/A Revised N/A Edicao N/A Copyright N/A Licensed N/A	Surveyed N/A Revised N/A Edicao N/A Copyright N/A Licensed N/A



Produced by  
Groundsure Insights  
T: 08444 159000  
E: [info@groundsure.com](mailto:info@groundsure.com)

© Crown copyright and database rights 2018 Ordnance Survey 100035207

Production date: 12 September 2023

Map legend available at:





**Site Details:**

549748.9002713361,180627.41  
44474817

**Client Ref:** Cory\_  
**Report Ref:** GS-Z2C-4A8-JYO-GRG\_1250\_1\_3  
**Grid Ref:** 549356, 180983

**Map Name:** National Grid

**Map date:** 1963-1968

**Scale:** 1:1,250

**Printed at:** 1:2,000



Produced by  
Groundsure Insights  
T: 08444 159000  
E: [info@groundsure.com](mailto:info@groundsure.com)

© Crown copyright and database rights 2018 Ordnance Survey 100035207

Production date: 12 September 2023

Map legend available at:



**Site Details:**

549748.9002713361,180627.41  
44474817

**Client Ref:** Cory\_  
**Report Ref:** GS-Z2C-4A8-JYO-GRG\_1250\_1\_3  
**Grid Ref:** 549356, 180983

**Map Name:** National Grid

**Map date:** 1969

**Scale:** 1:1,250

**Printed at:** 1:2,000



Produced by  
Groundsure Insights  
T: 08444 159000  
E: [info@groundsure.com](mailto:info@groundsure.com)

© Crown copyright and database rights 2018 Ordnance Survey 100035207

Production date: 12 September 2023

Map legend available at:



**Site Details:**

549748.9002713361,180627.41  
44474817

**Client Ref:** Cory\_  
**Report Ref:** GS-Z2C-4A8-JYO-GRG\_1250\_1\_3  
**Grid Ref:** 549356, 180983

**Map Name:** National Grid

**Map date:** 1984

**Scale:** 1:1,250

**Printed at:** 1:2,000




Produced by  
Groundsure Insights  
T: 08444 159000  
E: [info@groundsure.com](mailto:info@groundsure.com)

© Crown copyright and database rights 2018 Ordnance Survey 100035207

Production date: 12 September 2023

Map legend available at: [\[Redacted\]](#)



**Site Details:**

549748.9002713361,180627.41  
44474817


**Client Ref:** Cory\_  
**Report Ref:** GS-Z2C-4A8-JYO-GRG\_1250\_1\_3  
**Grid Ref:** 549356, 180983

**Map Name:** National Grid

**Map date:** 1991

**Scale:** 1:1,250

**Printed at:** 1:2,000

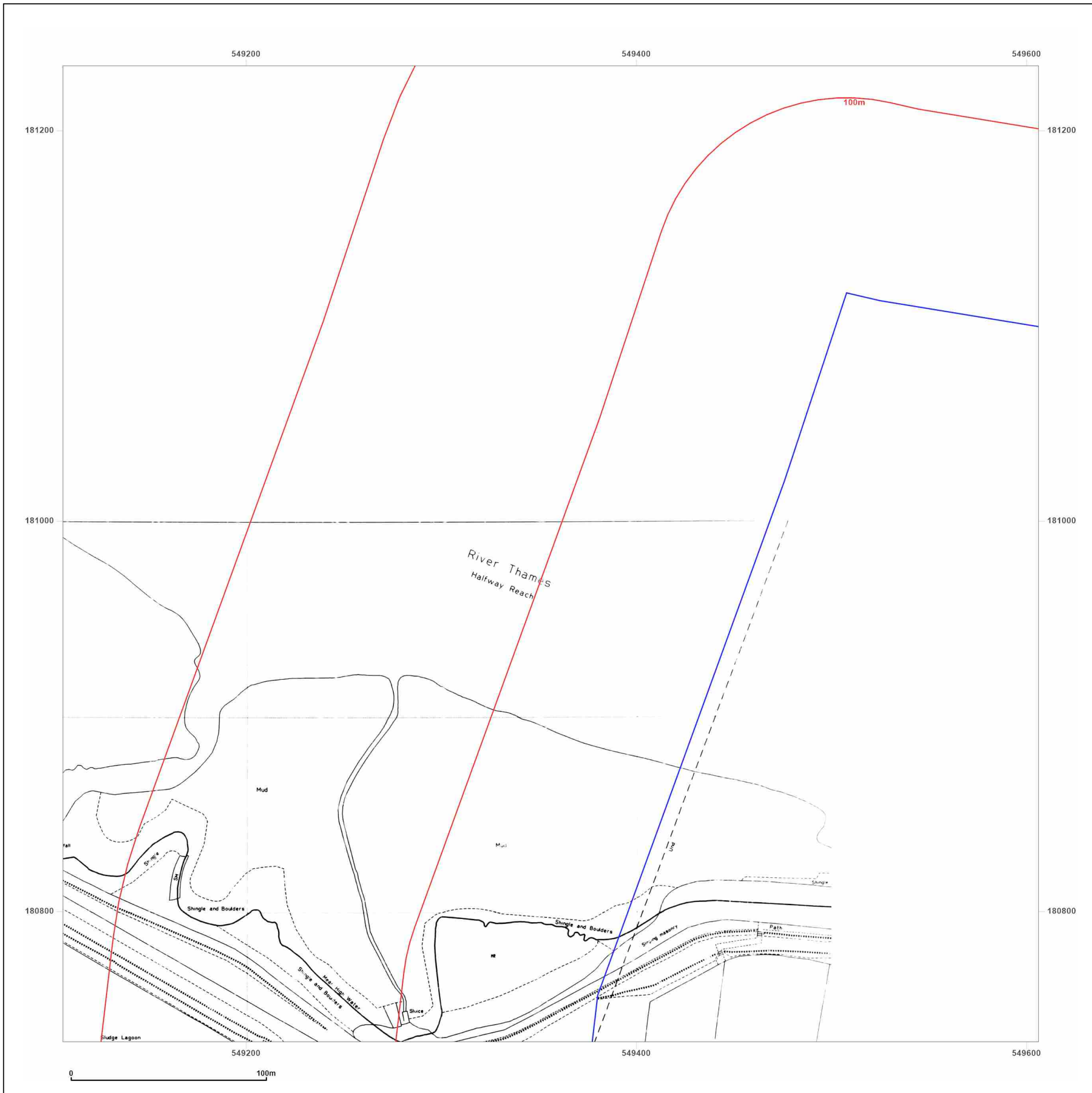


Produced by  
Groundsure Insights  
T: 08444 159000  
E: [info@groundsure.com](mailto:info@groundsure.com)

© Crown copyright and database rights 2018 Ordnance Survey 100035207

Production date: 12 September 2023

Map legend available at: [Redacted]



**Site Details:**

549748.9002713361,180627.41  
44474817

**Client Ref:** Cory\_  
**Report Ref:** GS-Z2C-4A8-JYO-GRG\_1250\_1\_3  
**Grid Ref:** 549356, 180983

**Map Name:** National Grid

**Map date:** 1992

**Scale:** 1:1,250

**Printed at:** 1:2,000




Produced by  
Groundsure Insights  
T: 08444 159000  
E: [info@groundsure.com](mailto:info@groundsure.com)

© Crown copyright and database rights 2018 Ordnance Survey 100035207

Production date: 12 September 2023

Map legend available at: [\[Redacted\]](#)



**Site Details:**

549748.9002713361,180627.41  
44474817

**Client Ref:** Cory\_  
**Report Ref:** GS-Z2C-4A8-JYO-GRG\_1250\_1\_3  
**Grid Ref:** 549356, 180983

**Map Name:** National Grid

**Map date:** 1992

**Scale:** 1:1,250

**Printed at:** 1:2,000

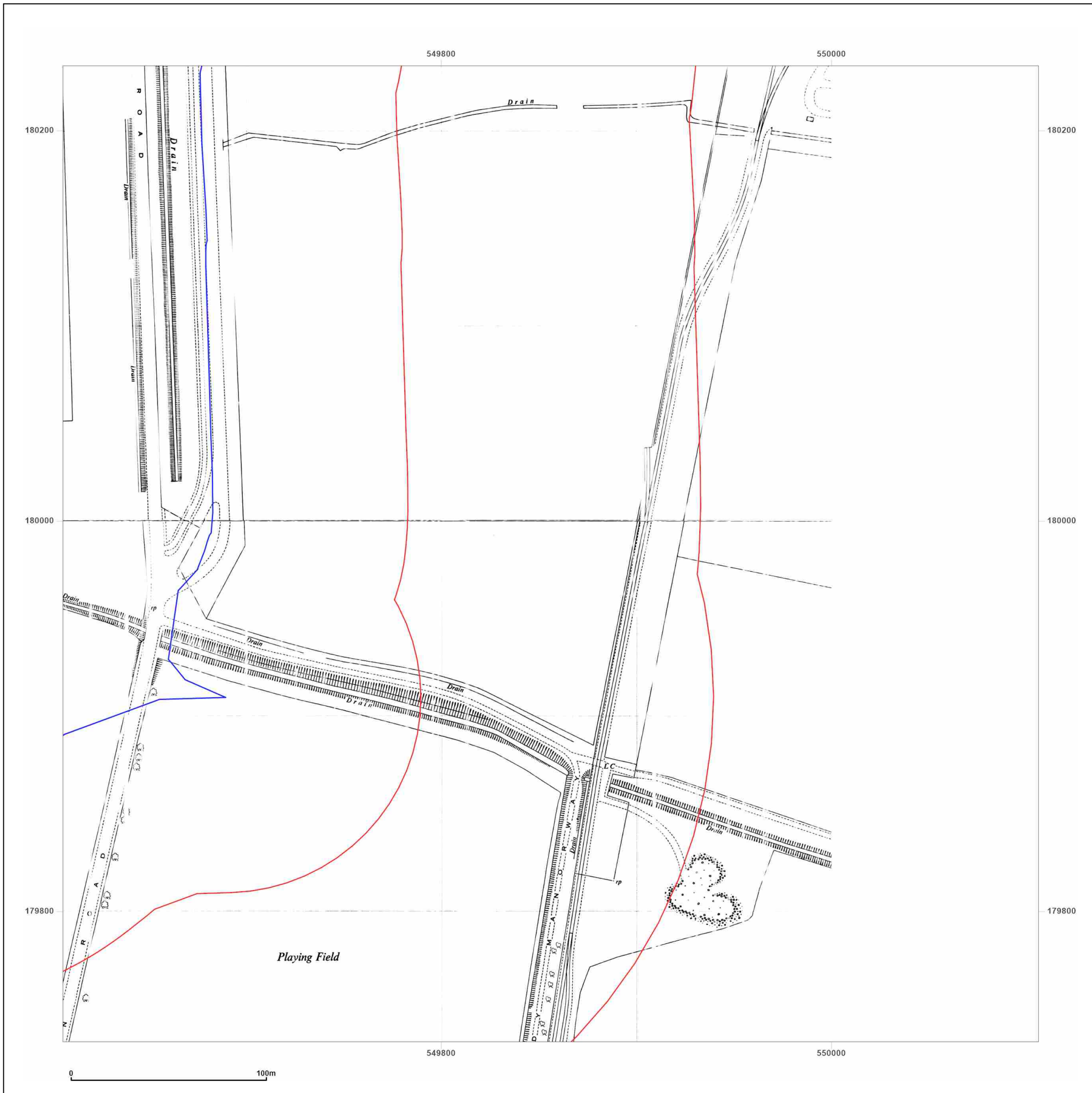


Produced by  
Groundsure Insights  
T: 08444 159000  
E: [info@groundsure.com](mailto:info@groundsure.com)

© Crown copyright and database rights 2018 Ordnance Survey 100035207

Production date: 12 September 2023

Map legend available at:



**Site Details:**

549748.9002713361,180627.41  
44474817

**Client Ref:** Cory\_  
**Report Ref:** GS-Z2C-4A8-JYO-GRG\_1250\_2\_1  
**Grid Ref:** 549856, 179983

**Map Name:** National Grid

**Map date:** 1958

**Scale:** 1:1,250

**Printed at:** 1:2,000

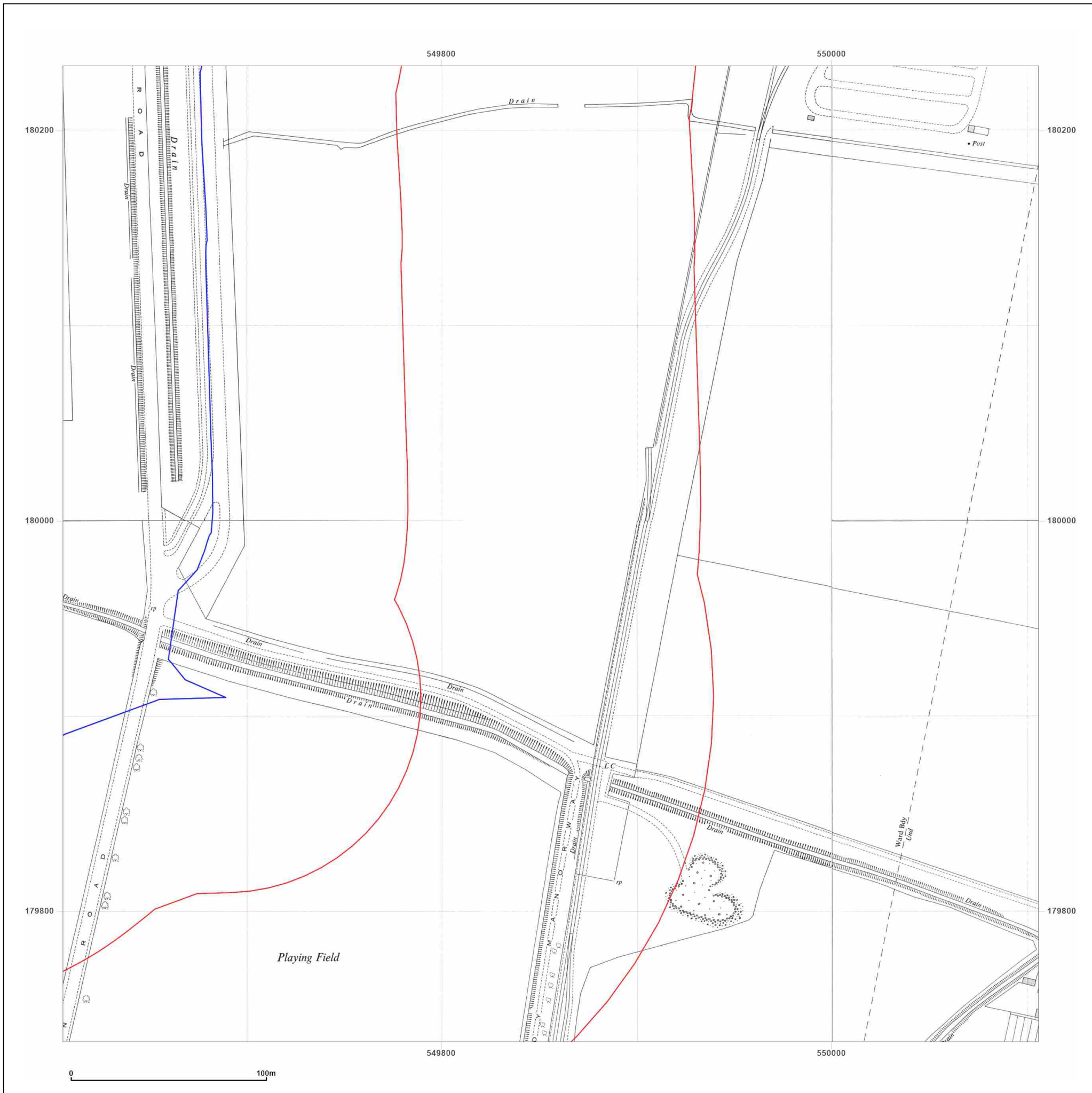


Produced by  
Groundsure Insights  
T: 08444 159000  
E: [info@groundsure.com](mailto:info@groundsure.com)

© Crown copyright and database rights 2018 Ordnance Survey 100035207

Production date: 12 September 2023

Map legend available at:



**Site Details:**

549748.9002713361,180627.41  
44474817

**Client Ref:** Cory\_  
**Report Ref:** GS-Z2C-4A8-JYO-GRG\_1250\_2\_1  
**Grid Ref:** 549856, 179983

**Map Name:** National Grid

**Map date:** 1957-1959

**Scale:** 1:1,250

**Printed at:** 1:2,000



Surveyed 1957 Revised 1957 Edited N/A Copyright N/A Levelled 1957	Surveyed 1958 Revised 1958 Edited N/A Copyright 1958 Levelled 1958
Surveyed 1957 Revised 1957 Edited N/A Copyright N/A Levelled 1957	Surveyed 1958 Revised 1958 Edited N/A Copyright N/A Levelled 1958




Produced by  
Groundsure Insights  
T: 08444 159000  
E: [info@groundsure.com](mailto:info@groundsure.com)

© Crown copyright and database rights 2018 Ordnance Survey 100035207

Production date: 12 September 2023

Map legend available at:  
[Redacted]





**Site Details:**

549748.9002713361,180627.41  
44474817


**Client Ref:** Cory\_  
**Report Ref:** GS-Z2C-4A8-JYO-GRG\_1250\_2\_1  
**Grid Ref:** 549856, 179983

**Map Name:** National Grid

**Map date:** 1963

**Scale:** 1:1,250

**Printed at:** 1:2,000

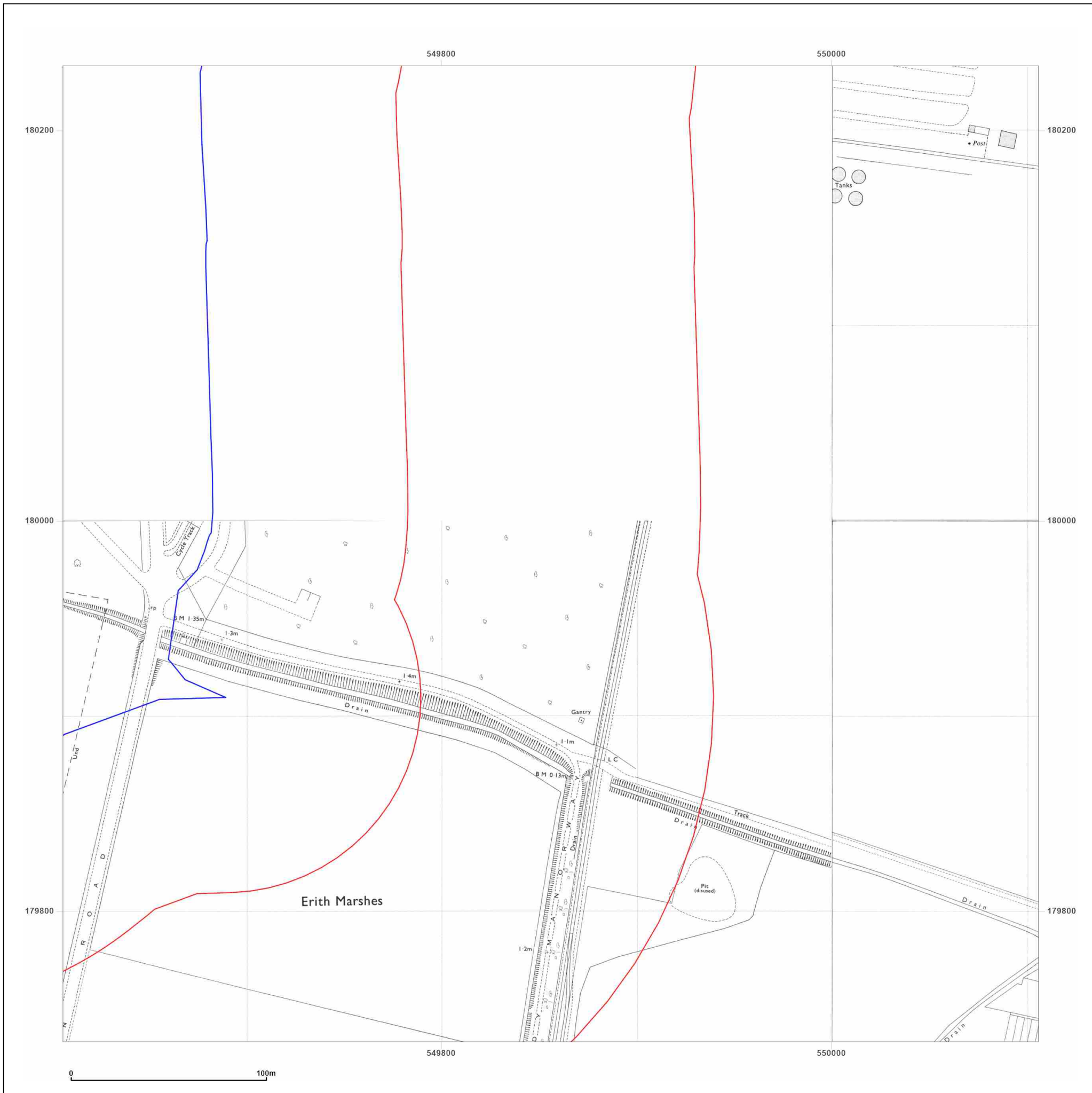


Produced by  
Groundsure Insights  
T: 08444 159000  
E: [info@groundsure.com](mailto:info@groundsure.com)

© Crown copyright and database rights 2018 Ordnance Survey 100035207

Production date: 12 September 2023


Map legend available at: [Redacted]



**Details:**  
 549748.9002713361,180627.41  
 44474817

**Client Ref:** Cory\_  
**Report Ref:** GS-Z2C-4A8-JYO-GRG\_1250\_2\_1  
**Grid Ref:** 549856, 179983

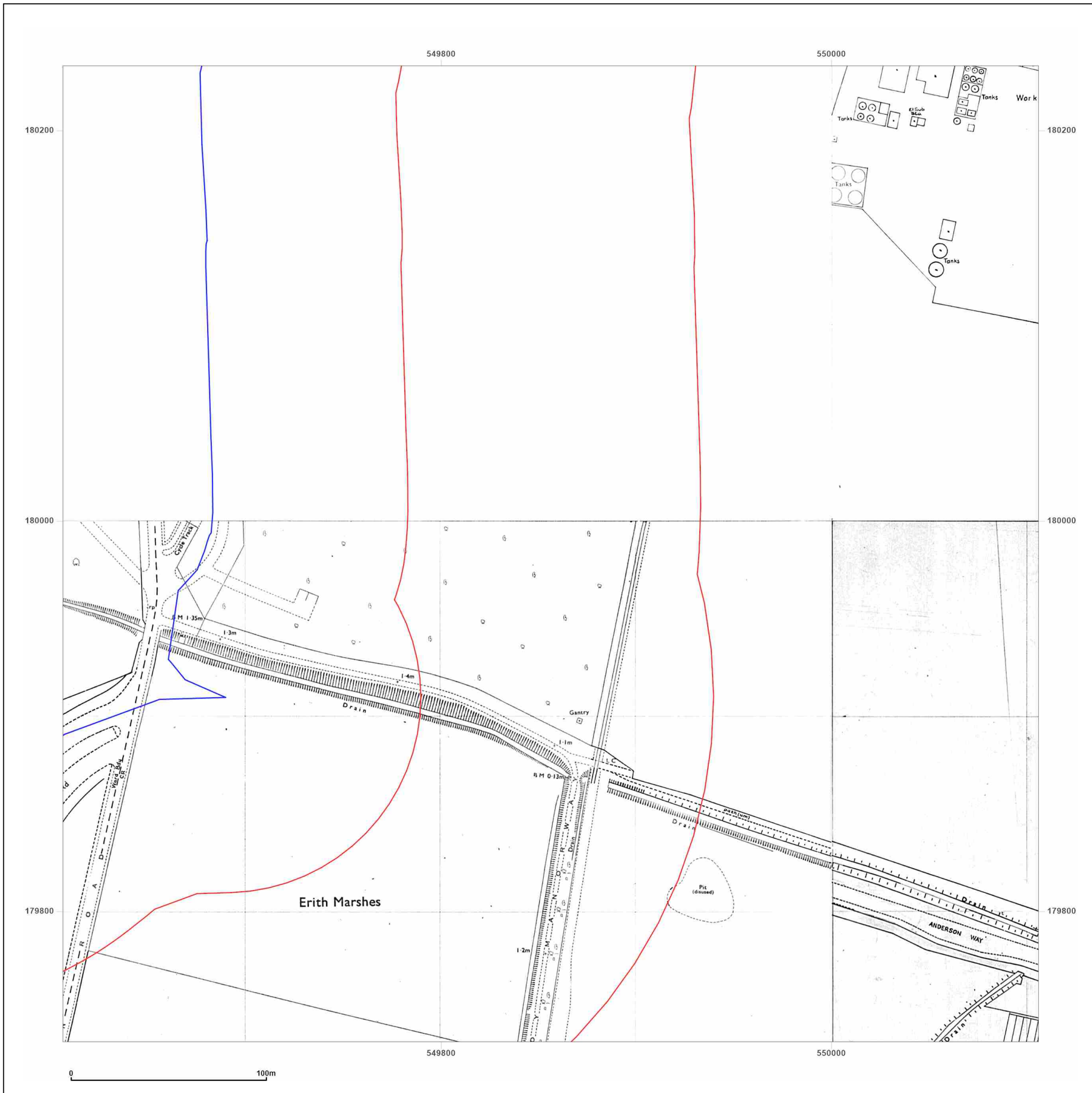
**Map Name:** National Grid  
**Map date:** 1970-1975  
**Scale:** 1:1,250  
**Printed at:** 1:2,000



Produced by  
 Groundsure Insights  
 T: 08444 159000  
 E: [info@groundsure.com](mailto:info@groundsure.com)

Production date: 12 September 2023

Map legend available at:



**Site Details:**

549748.9002713361,180627.41  
44474817

**Client Ref:** Cory\_  
**Report Ref:** GS-Z2C-4A8-JYO-GRG\_1250\_2\_1  
**Grid Ref:** 549856, 179983

**Map Name:** National Grid  
**Map date:** 1982-1985  
**Scale:** 1:1,250  
**Printed at:** 1:2,000

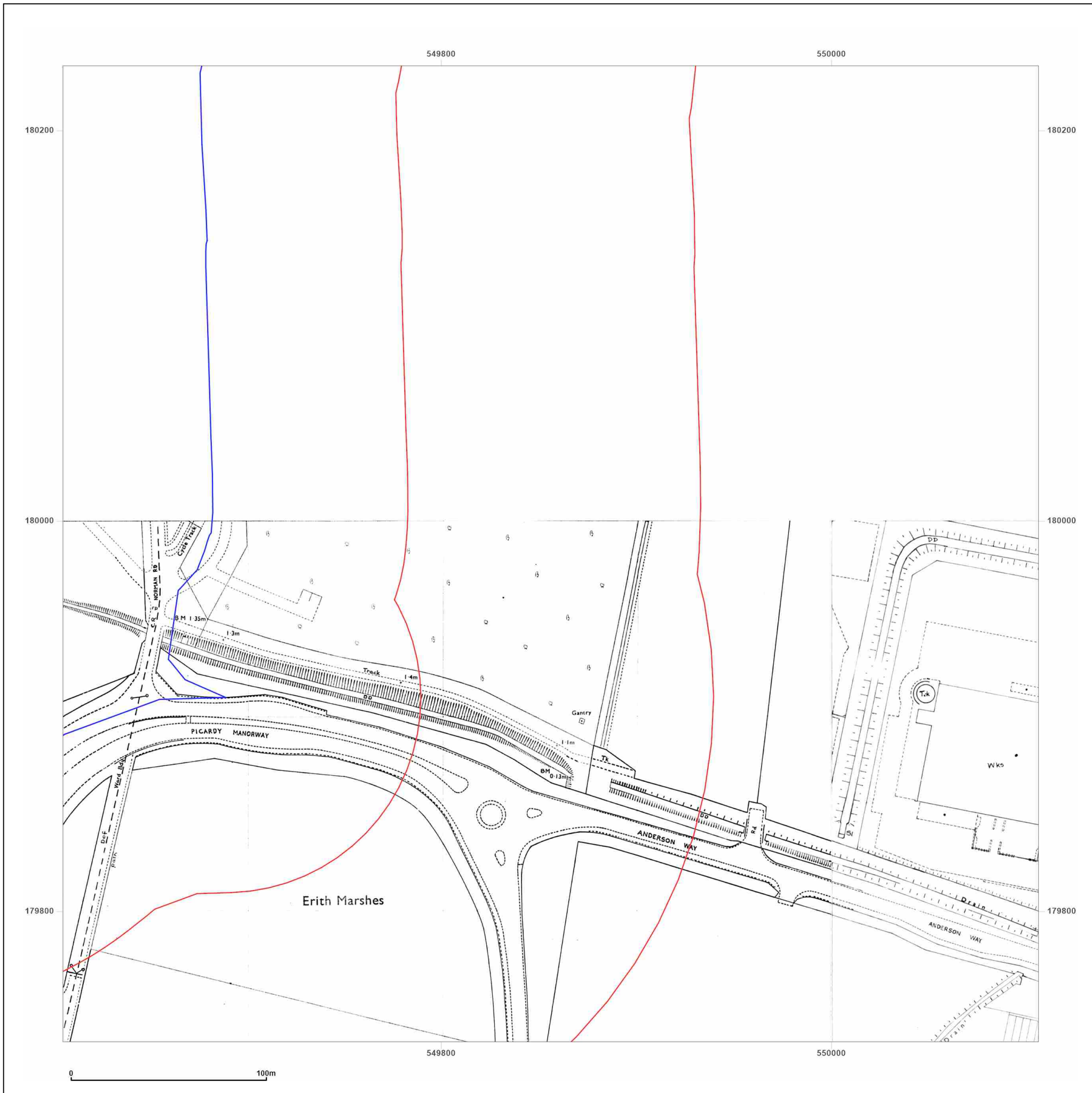


Produced by  
Groundsure Insights  
T: 08444 159000  
E: [info@groundsure.com](mailto:info@groundsure.com)

© Crown copyright and database rights 2018 Ordnance Survey 100035207

Production date: 12 September 2023

Map legend available at: [Redacted]



**Site Details:**

549748.9002713361,180627.41  
44474817

**Client Ref:** Cory\_  
**Report Ref:** GS-Z2C-4A8-JYO-GRG\_1250\_2\_1  
**Grid Ref:** 549856, 179983

**Map Name:** National Grid

**Map date:** 1985-1990

**Scale:** 1:1,250

**Printed at:** 1:2,000

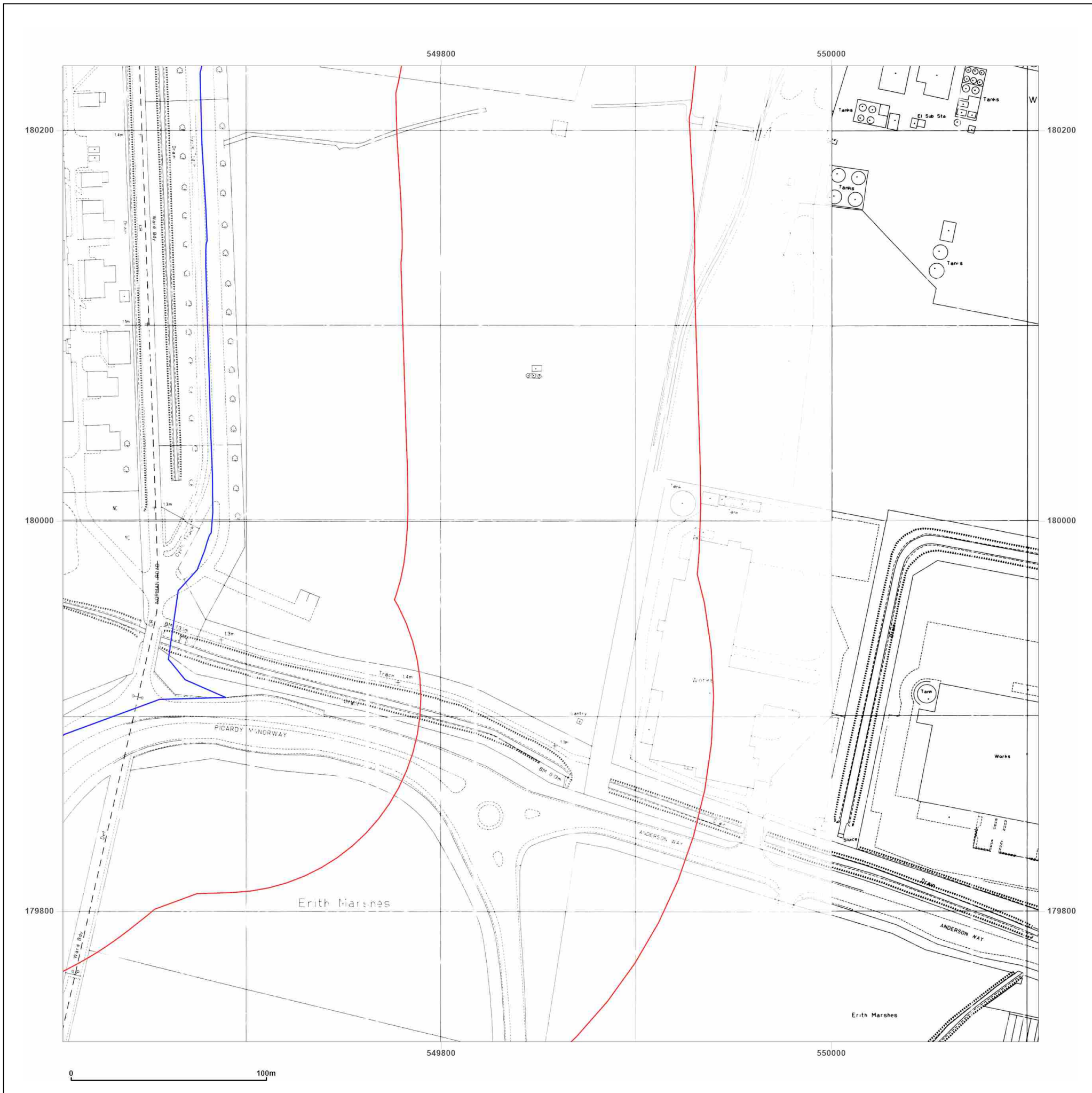


Produced by  
Groundsure Insights  
T: 08444 159000  
E: [info@groundsure.com](mailto:info@groundsure.com)

© Crown copyright and database rights 2018 Ordnance Survey 100035207

Production date: 12 September 2023

Map legend available at: [\[Redacted\]](#)



**Site Details:**

549748.9002713361,180627.41  
44474817



**Client Ref:** Cory\_  
**Report Ref:** GS-Z2C-4A8-JYO-GRG\_1250\_2\_1  
**Grid Ref:** 549856, 179983

**Map Name:** National Grid

**Map date:** 1991-1992

**Scale:** 1:1,250

**Printed at:** 1:2,000



Produced by  
Groundsure Insights  
T: 08444 159000  
E: [info@groundsure.com](mailto:info@groundsure.com)

© Crown copyright and database rights 2018 Ordnance Survey 100035207

Production date: 12 September 2023

Map legend available at: [Redacted]



**Site Details:**

549748.9002713361,180627.41  
44474817


**Client Ref:** Cory\_  
**Report Ref:** GS-Z2C-4A8-JYO-GRG\_1250\_2\_2  
**Grid Ref:** 549856, 180483

**Map Name:** National Grid

**Map date:** 1958

**Scale:** 1:1,250

**Printed at:** 1:2,000



Produced by  
Groundsure Insights  
T: 08444 159000  
E: [info@groundsure.com](mailto:info@groundsure.com)

© Crown copyright and database rights 2018 Ordnance Survey 100035207

Production date: 12 September 2023

Map legend available at:



**Site Details:**

549748.9002713361,180627.41  
44474817

**Client Ref:** Cory\_  
**Report Ref:** GS-Z2C-4A8-JYO-GRG\_1250\_2\_2  
**Grid Ref:** 549856, 180483

**Map Name:** National Grid

**Map date:** 1957-1959

**Scale:** 1:1,250

**Printed at:** 1:2,000



Surveyed 1957 Revised 1957 Edited N/A Copyright N/A Levelled 1957	Surveyed 1958 Revised 1958 Edited N/A Copyright 1958 Levelled 1958
Surveyed 1957 Revised 1957 Edited N/A Copyright N/A Levelled 1957	Surveyed 1958 Revised 1958 Edited N/A Copyright 1958 Levelled 1958



Produced by  
Groundsure Insights  
T: 08444 159000  
E: [info@groundsure.com](mailto:info@groundsure.com)

© Crown copyright and database rights 2018 Ordnance Survey 100035207

Production date: 12 September 2023

Map legend available at: [REDACTED]



**Site Details:**

549748.9002713361,180627.41  
44474817


**Client Ref:** Cory\_  
**Report Ref:** GS-Z2C-4A8-JYO-GRG\_1250\_2\_2  
**Grid Ref:** 549856, 180483

**Map Name:** National Grid

**Map date:** 1963

**Scale:** 1:1,250

**Printed at:** 1:2,000



Produced by  
Groundsure Insights  
T: 08444 159000  
E: [info@groundsure.com](mailto:info@groundsure.com)

© Crown copyright and database rights 2018 Ordnance Survey 100035207

Production date: 12 September 2023

Map legend available at:





**Site Details:**

549748.9002713361,180627.41  
44474817


**Client Ref:** Cory\_  
**Report Ref:** GS-Z2C-4A8-JYO-GRG\_1250\_2\_2  
**Grid Ref:** 549856, 180483

**Map Name:** National Grid

**Map date:** 1991-1992

**Scale:** 1:1,250

**Printed at:** 1:2,000




Produced by  
Groundsure Insights  
T: 08444 159000  
E: [info@groundsure.com](mailto:info@groundsure.com)

© Crown copyright and database rights 2018 Ordnance Survey 100035207

Production date: 12 September 2023

Map legend available at:



**Site Details:**

549748.9002713361,180627.41  
44474817


**Client Ref:** Cory\_  
**Report Ref:** GS-Z2C-4A8-JYO-GRG\_1250\_2\_3  
**Grid Ref:** 549856, 180983

**Map Name:** National Grid

**Map date:** 1957-1962

**Scale:** 1:1,250

**Printed at:** 1:2,000




Produced by  
Groundsure Insights  
T: 08444 159000  
E: [info@groundsure.com](mailto:info@groundsure.com)

© Crown copyright and database rights 2018 Ordnance Survey 100035207

Production date: 12 September 2023

Map legend available at:



**Site Details:**

549748.9002713361,180627.41  
44474817

**Client Ref:** Cory\_  
**Report Ref:** GS-Z2C-4A8-JYO-GRG\_1250\_2\_3  
**Grid Ref:** 549856, 180983

**Map Name:** National Grid

**Map date:** 1958-1962

**Scale:** 1:1,250

**Printed at:** 1:2,000



Produced by  
Groundsure Insights  
T: 08444 159000  
E: [info@groundsure.com](mailto:info@groundsure.com)

© Crown copyright and database rights 2018 Ordnance Survey 100035207

Production date: 12 September 2023

Map legend available at: [Redacted]

**Site Details:**

549748.9002713361,180627.41  
44474817

**Client Ref:** Cory\_  
**Report Ref:** GS-Z2C-4A8-JYO-GRG\_1250\_2\_3  
**Grid Ref:** 549856, 180983

**Map Name:** National Grid


**Map date:** 1963-1964

**Scale:** 1:1,250



**Printed at:** 1:2,000



Surveyed 1963  
Revised 1963  
Edicao 1963  
Copyright 1963  
Licensed 1963



Surveyed 1963  
Revised 1963  
Edicao 1963  
Copyright 1963  
Licensed 1963

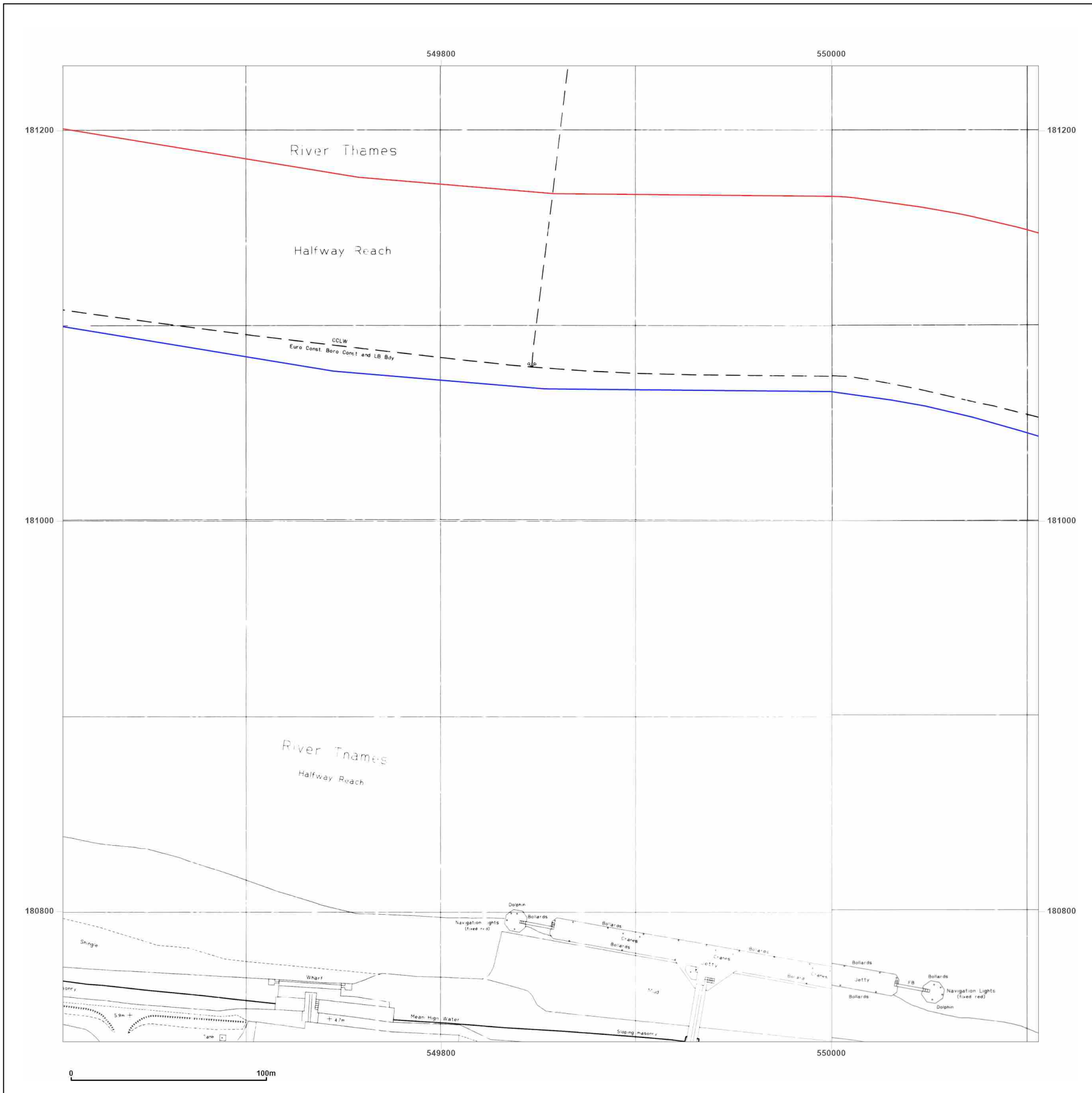


Produced by  
Groundsure Insights  
T: 08444 159000  
E: [info@groundsure.com](mailto:info@groundsure.com)

© Crown copyright and database rights 2018 Ordnance Survey 100035207

Production date: 12 September 2023

Map legend available at:



**Site Details:**

549748.9002713361,180627.41  
44474817

**Client Ref:** Cory\_  
**Report Ref:** GS-Z2C-4A8-JYO-GRG\_1250\_2\_3  
**Grid Ref:** 549856, 180983

**Map Name:** National Grid

**Map date:** 1991-1992

**Scale:** 1:1,250

**Printed at:** 1:2,000



Surveyed N/A Revised N/A Edited N/A Copyright 1991 Levelled N/A	Surveyed N/A Revised N/A Edited N/A Copyright 1992 Levelled N/A
Surveyed N/A Revised N/A Edited N/A Copyright 1991 Levelled N/A	Surveyed N/A Revised 1992 Edited 1992 Copyright 1992 Levelled N/A

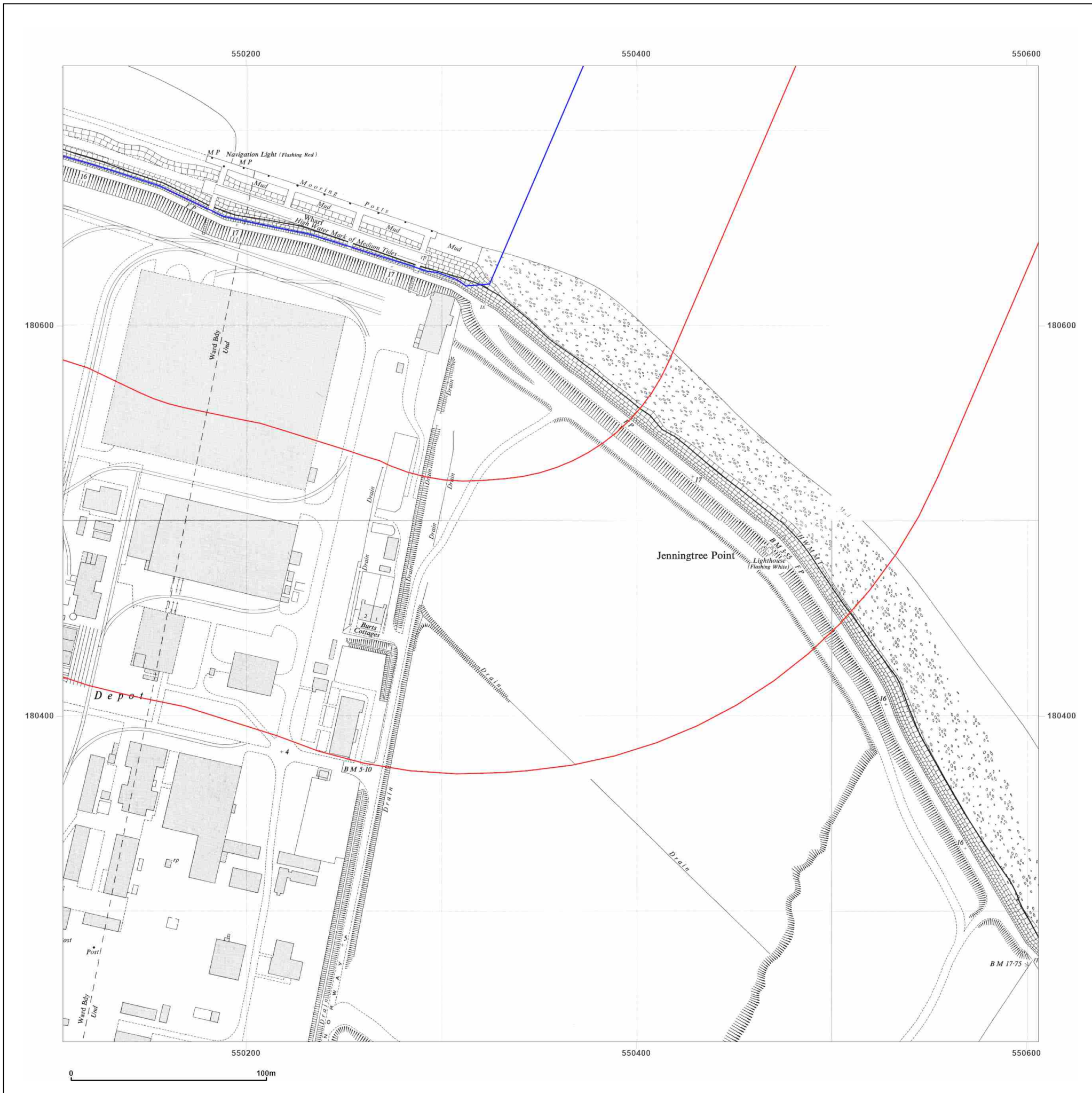


Produced by  
Groundsure Insights  
T: 08444 159000  
E: [info@groundsure.com](mailto:info@groundsure.com)

© Crown copyright and database rights 2018 Ordnance Survey 100035207

Production date: 12 September 2023

Map legend available at:



**Site Details:**

549748.9002713361,180627.41  
44474817

**Client Ref:** Cory\_  
**Report Ref:** GS-Z2C-4A8-JYO-GRG\_1250\_3\_2  
**Grid Ref:** 550356, 180483

**Map Name:** National Grid

**Map date:** 1959-1964

**Scale:** 1:1,250

**Printed at:** 1:2,000



Surveyed 1958 Revised 1958 Edition N/A Copyright 1959 Limited 1959	Surveyed N/A Revised N/A Edition N/A Copyright N/A Limited 1958
Surveyed 1958 Revised 1958 Edition N/A Copyright 1959 Limited 1959	Surveyed 1958 Revised 1958 Edition N/A Copyright 1959 Limited 1959

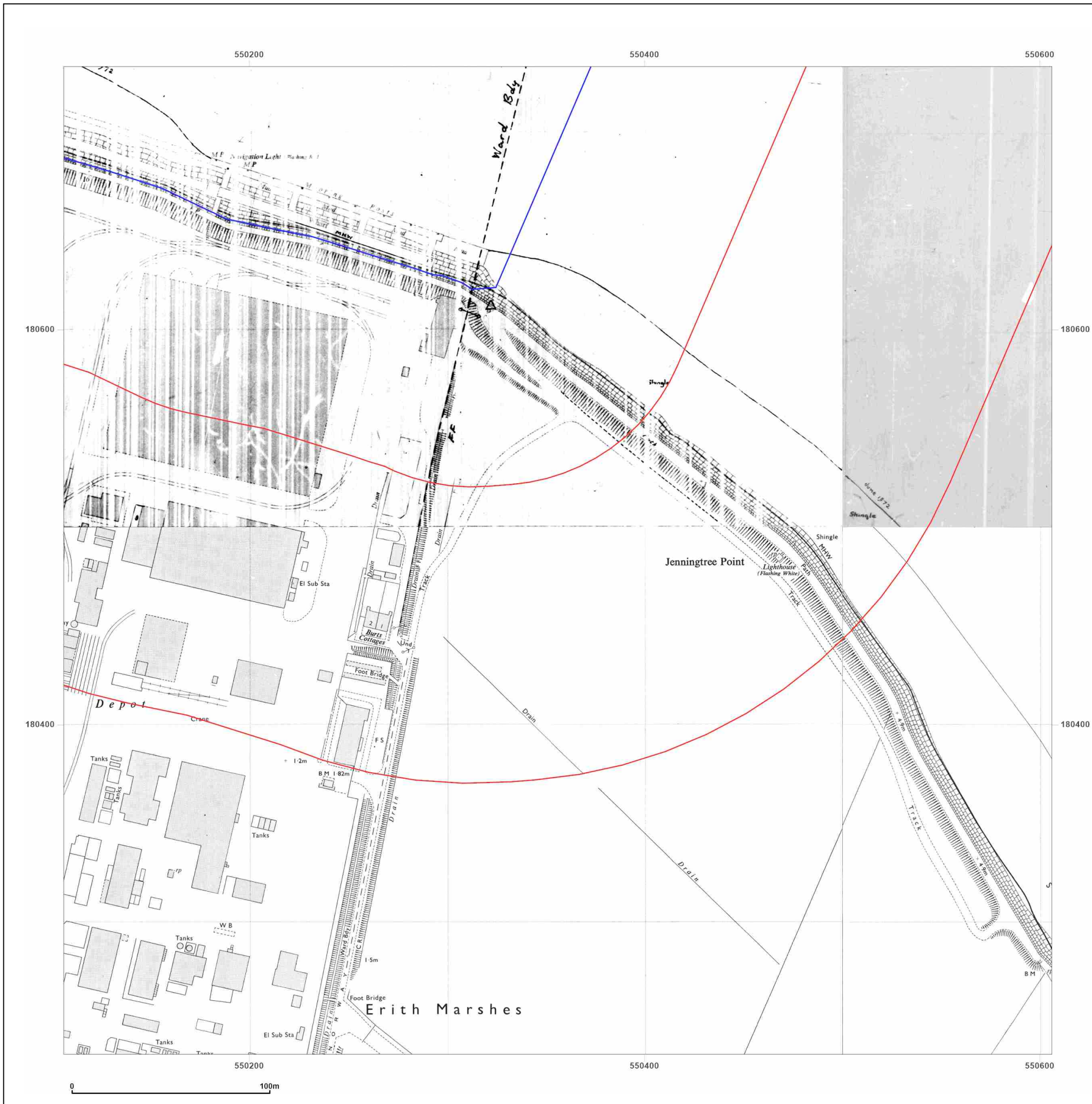


Produced by  
Groundsure Insights  
T: 08444 159000  
E: [info@groundsure.com](mailto:info@groundsure.com)

© Crown copyright and database rights 2018 Ordnance Survey 100035207

Production date: 12 September 2023

Map legend available at: [REDACTED]




**Site Details:**  
 549748.9002713361,180627.41  
 44474817

**Client Ref:** Cory\_  
**Report Ref:** GS-Z2C-4A8-JYO-GRG\_1250\_3\_2  
**Grid Ref:** 550356, 180483

**Map Name:** National Grid  
**Map date:** 1970-1973  
**Scale:** 1:1,250  
**Printed at:** 1:2,000



Surveyed N/A Revised N/A Edition N/A Copyright N/A Licensed N/A	Surveyed N/A Revised N/A Edition N/A Copyright 1973 Licensed N/A
Surveyed 1958 Revised 1960 Edition N/A Copyright 1970 Licensed 1952	Surveyed 1968 Revised 1969 Edition N/A Copyright 1970 Licensed 1968

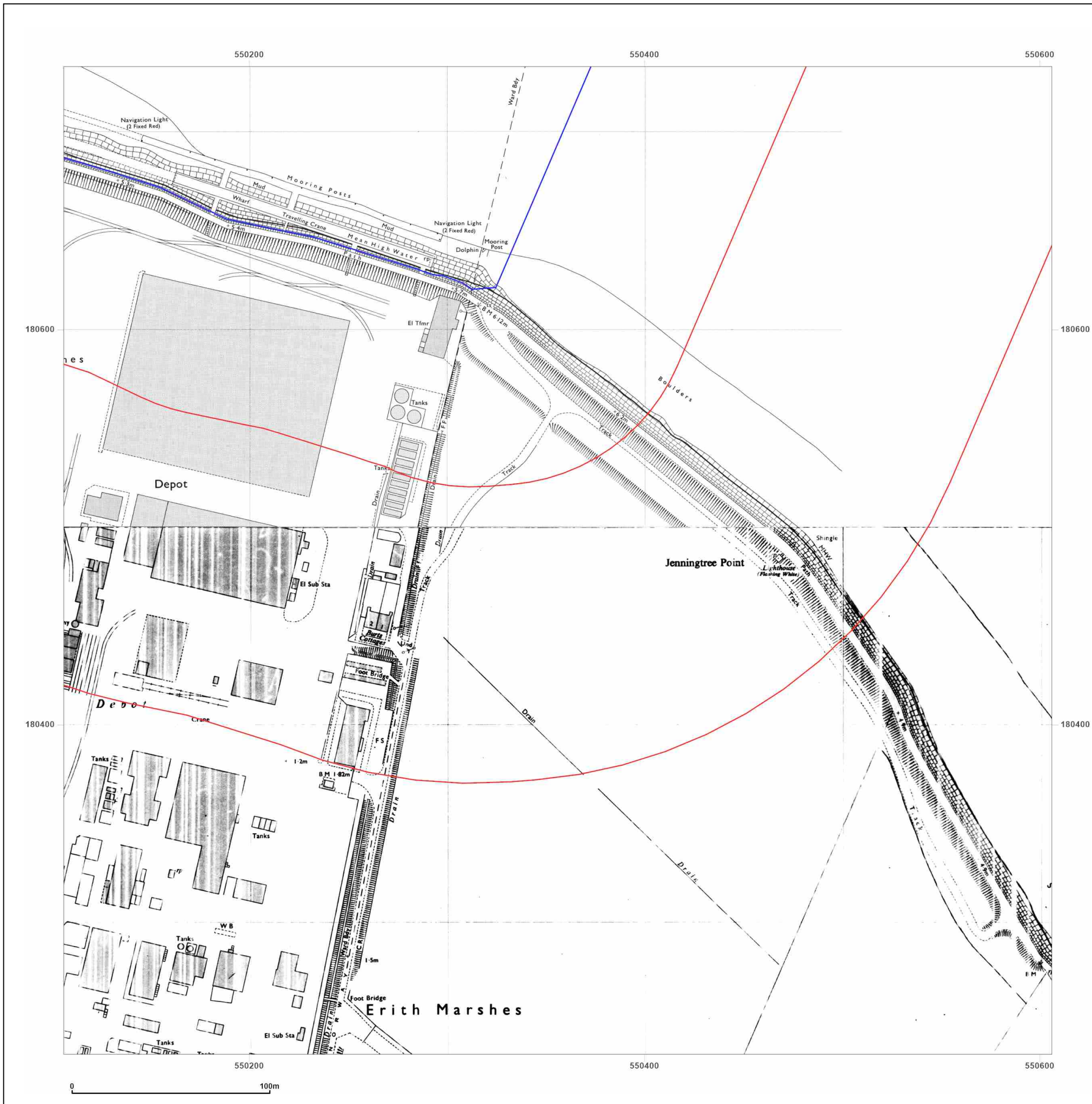


Produced by  
 Groundsure Insights  
 T: 08444 159000  
 E: [info@groundsure.com](mailto:info@groundsure.com)

© Crown copyright and database rights 2018 Ordnance Survey 100035207

Production date: 12 September 2023

Map legend available at:



**Site Details:**

549748.9002713361,180627.41  
44474817



**Client Ref:** Cory\_  
**Report Ref:** GS-Z2C-4A8-JYO-GRG\_1250\_3\_2  
**Grid Ref:** 550356, 180483

**Map Name:** National Grid

**Map date:** 1973-1975

**Scale:** 1:1,250

**Printed at:** 1:2,000



Produced by  
Groundsure Insights  
T: 08444 159000  
E: [info@groundsure.com](mailto:info@groundsure.com)

© Crown copyright and database rights 2018 Ordnance Survey 100035207

Production date: 12 September 2023

Map legend available at:





**Site Details:**

549748.9002713361,180627.41  
44474817


**Client Ref:** Cory\_  
**Report Ref:** GS-Z2C-4A8-JYO-GRG\_1250\_3\_2  
**Grid Ref:** 550356, 180483

**Map Name:** National Grid

**Map date:** 1984

**Scale:** 1:1,250

**Printed at:** 1:2,000

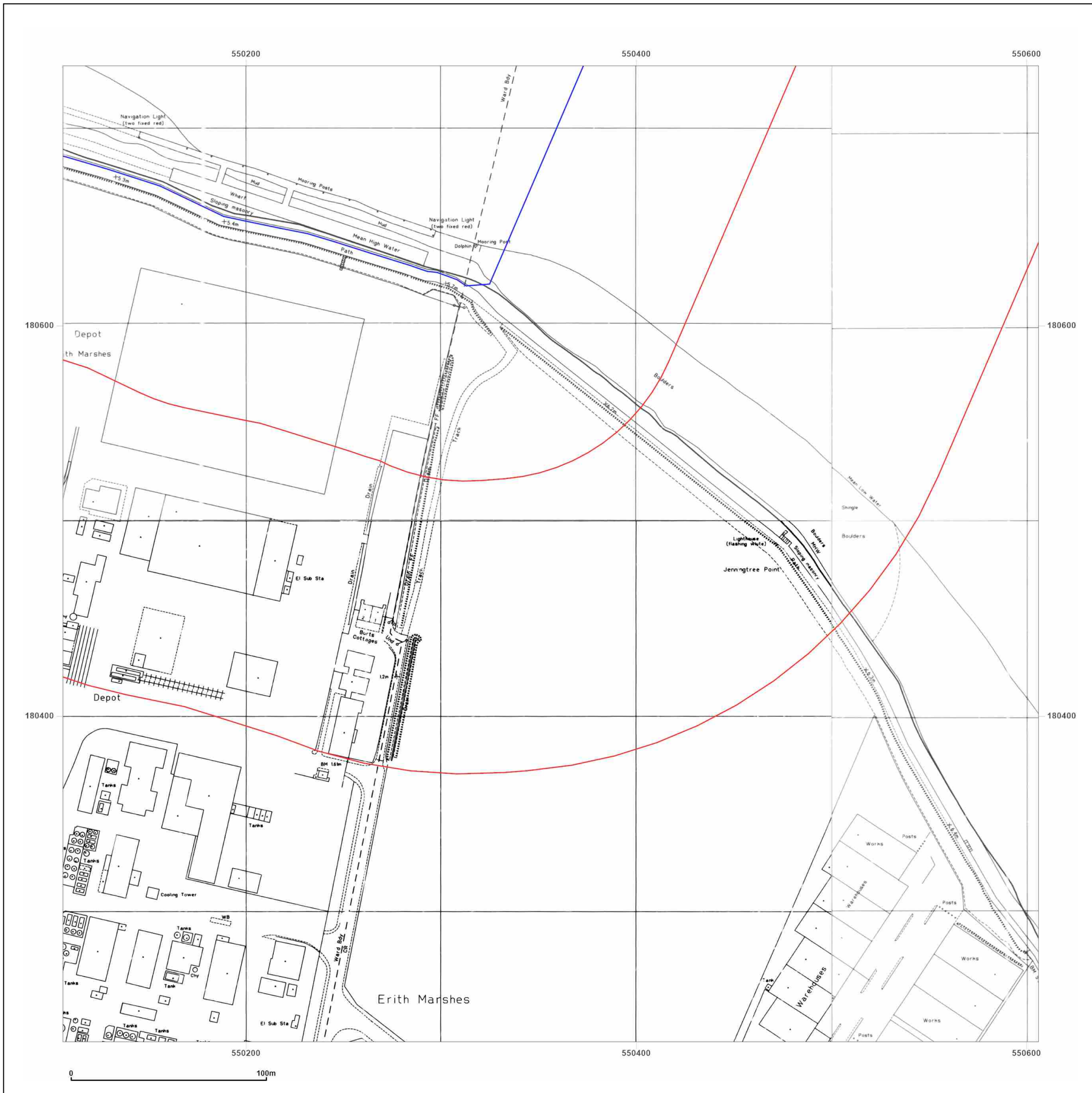


Produced by  
Groundsure Insights  
T: 08444 159000  
E: [info@groundsure.com](mailto:info@groundsure.com)

© Crown copyright and database rights 2018 Ordnance Survey 100035207

Production date: 12 September 2023

Map legend available at: [\[Redacted\]](#)



**Site Details:**

549748.9002713361,180627.41  
44474817



**Client Ref:** Cory\_  
**Report Ref:** GS-Z2C-4A8-JYO-GRG\_1250\_3\_2  
**Grid Ref:** 550356, 180483

**Map Name:** National Grid

**Map date:** 1992

**Scale:** 1:1,250

**Printed at:** 1:2,000




Produced by  
Groundsure Insights  
T: 08444 159000  
E: [info@groundsure.com](mailto:info@groundsure.com)

© Crown copyright and database rights 2018 Ordnance Survey 100035207

Production date: 12 September 2023

Map legend available at: [Redacted]



**Site Details:**

549748.9002713361,180627.41  
44474817


**Client Ref:** Cory\_  
**Report Ref:** GS-Z2C-4A8-JYO-GRG\_1250\_3\_2  
**Grid Ref:** 550356, 180483

**Map Name:** National Grid

**Map date:** 1992

**Scale:** 1:1,250

**Printed at:** 1:2,000

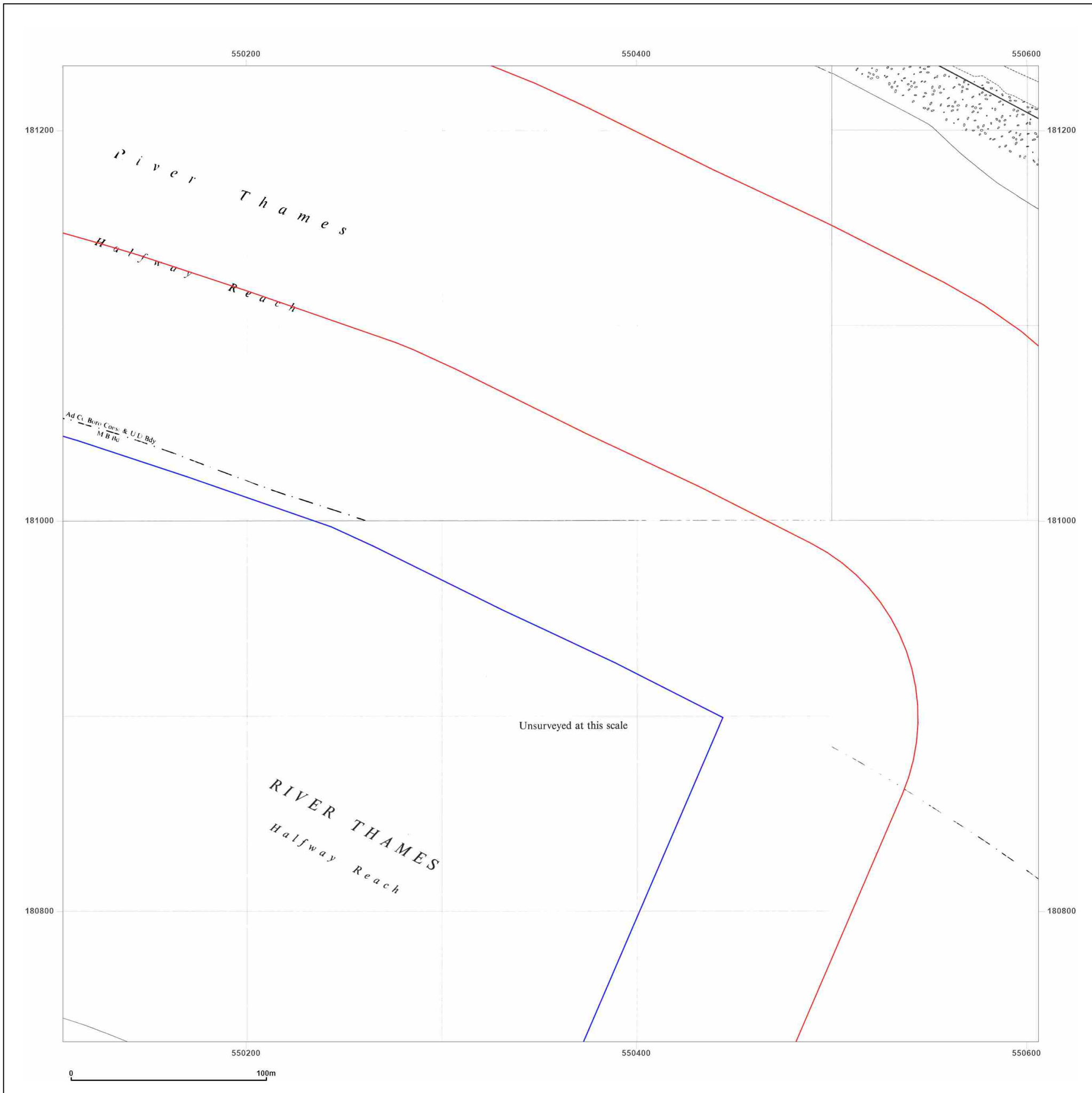


Produced by  
Groundsure Insights  
T: 08444 159000  
E: [info@groundsure.com](mailto:info@groundsure.com)

© Crown copyright and database rights 2018 Ordnance Survey 100035207

Production date: 12 September 2023

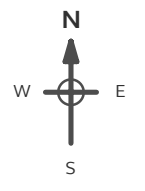
Map legend available at:



**Details:**  
 549748.9002713361,180627.41  
 44474817

**Client Ref:** Cory\_  
**Report Ref:** GS-Z2C-4A8-JYO-GRG\_1250\_3\_3  
**Grid Ref:** 550356, 180983

**Map Name:** National Grid  
**Map date:** 1959-1964  
**Scale:** 1:1,250  
**Printed at:** 1:2,000



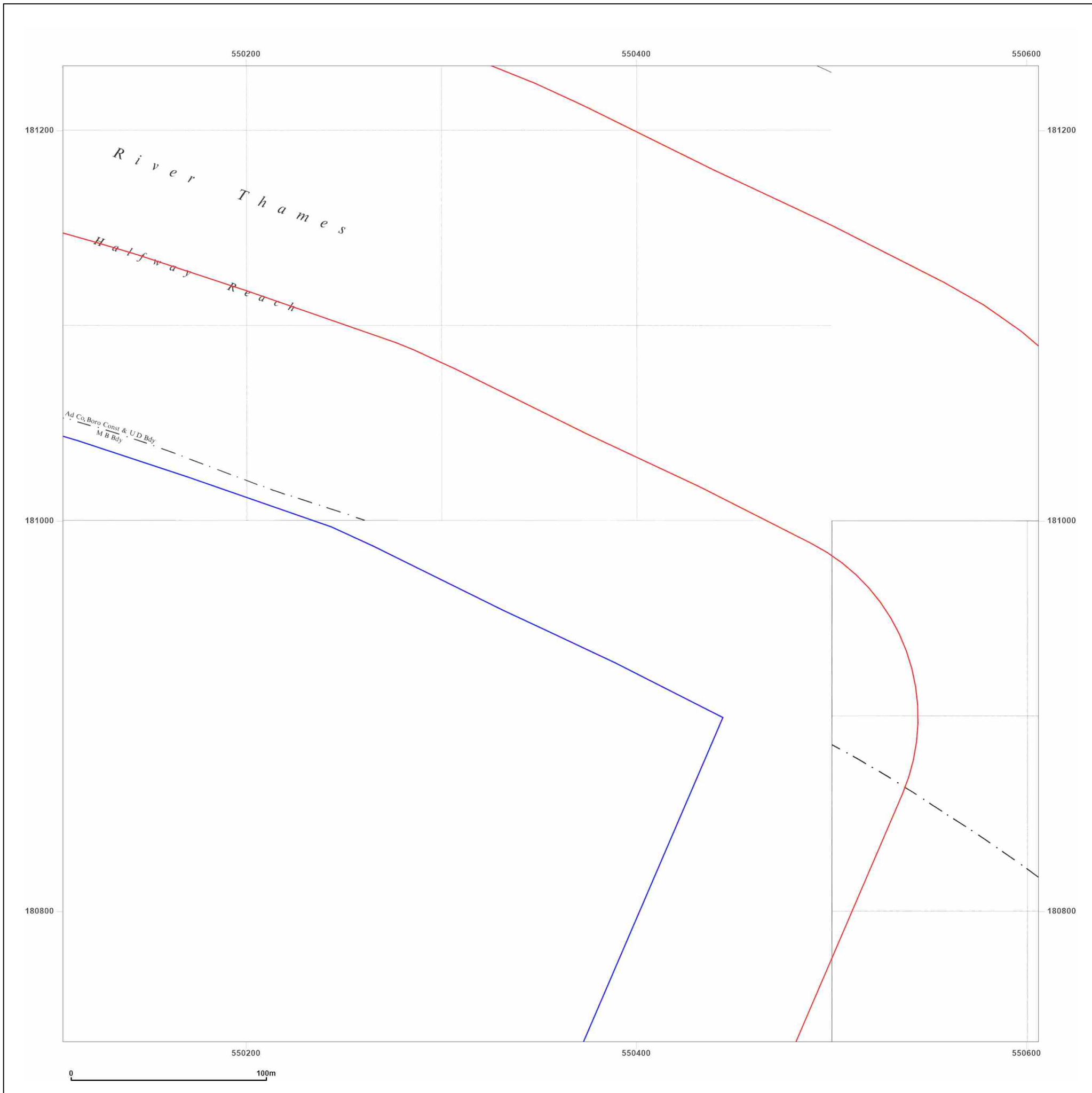
Surveyed N/A Revised N/A Edited N/A Copyright N/A Licensed N/A	Surveyed 1963 Revised 1963 Edited N/A Copyright 1964 Licensed 1961
Surveyed 1958 Revised 1958 Edited N/A Copyright 1959 Licensed 1952	Surveyed N/A Revised N/A Edited N/A Copyright N/A Licensed N/A



Produced by  
 Groundsure Insights  
 T: 08444 159000  
 E: [info@groundsure.com](mailto:info@groundsure.com)

Production date: 12 September 2023

Map legend available at:



**Site Details:**

549748.9002713361,180627.41  
44474817


**Client Ref:** Cory\_  
**Report Ref:** GS-Z2C-4A8-JYO-GRG\_1250\_3\_3  
**Grid Ref:** 550356, 180983

**Map Name:** National Grid

**Map date:** 1964

**Scale:** 1:1,250

**Printed at:** 1:2,000

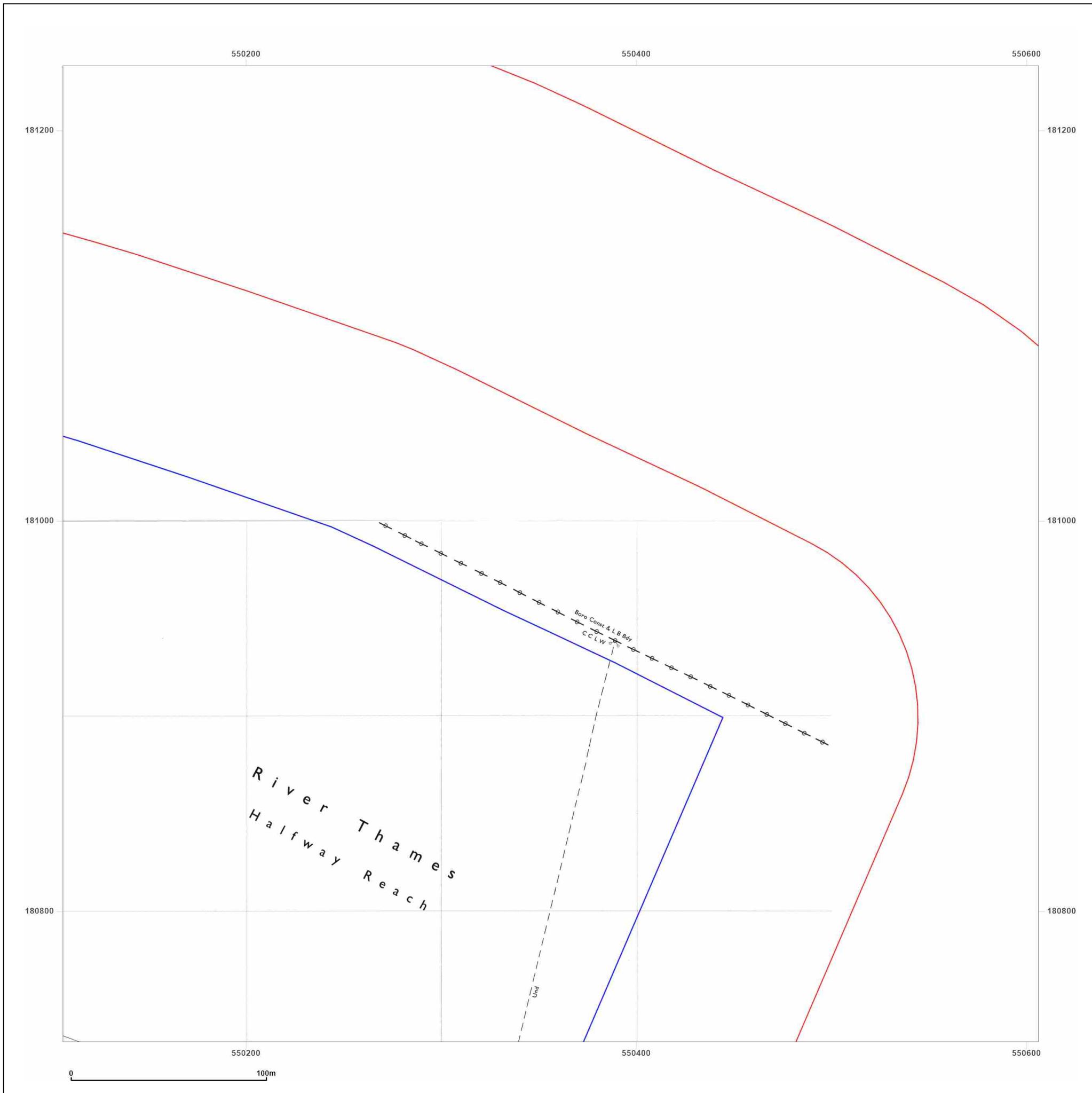


Produced by  
Groundsure Insights  
T: 08444 159000  
E: [info@groundsure.com](mailto:info@groundsure.com)

© Crown copyright and database rights 2018 Ordnance Survey 100035207

Production date: 12 September 2023

Map legend available at: [Redacted]



**Site Details:**

549748.9002713361,180627.41  
44474817

**Client Ref:** Cory\_  
**Report Ref:** GS-Z2C-4A8-JYO-GRG\_1250\_3\_3  
**Grid Ref:** 550356, 180983

**Map Name:** National Grid

**Map date:** 1975

**Scale:** 1:1,250

**Printed at:** 1:2,000

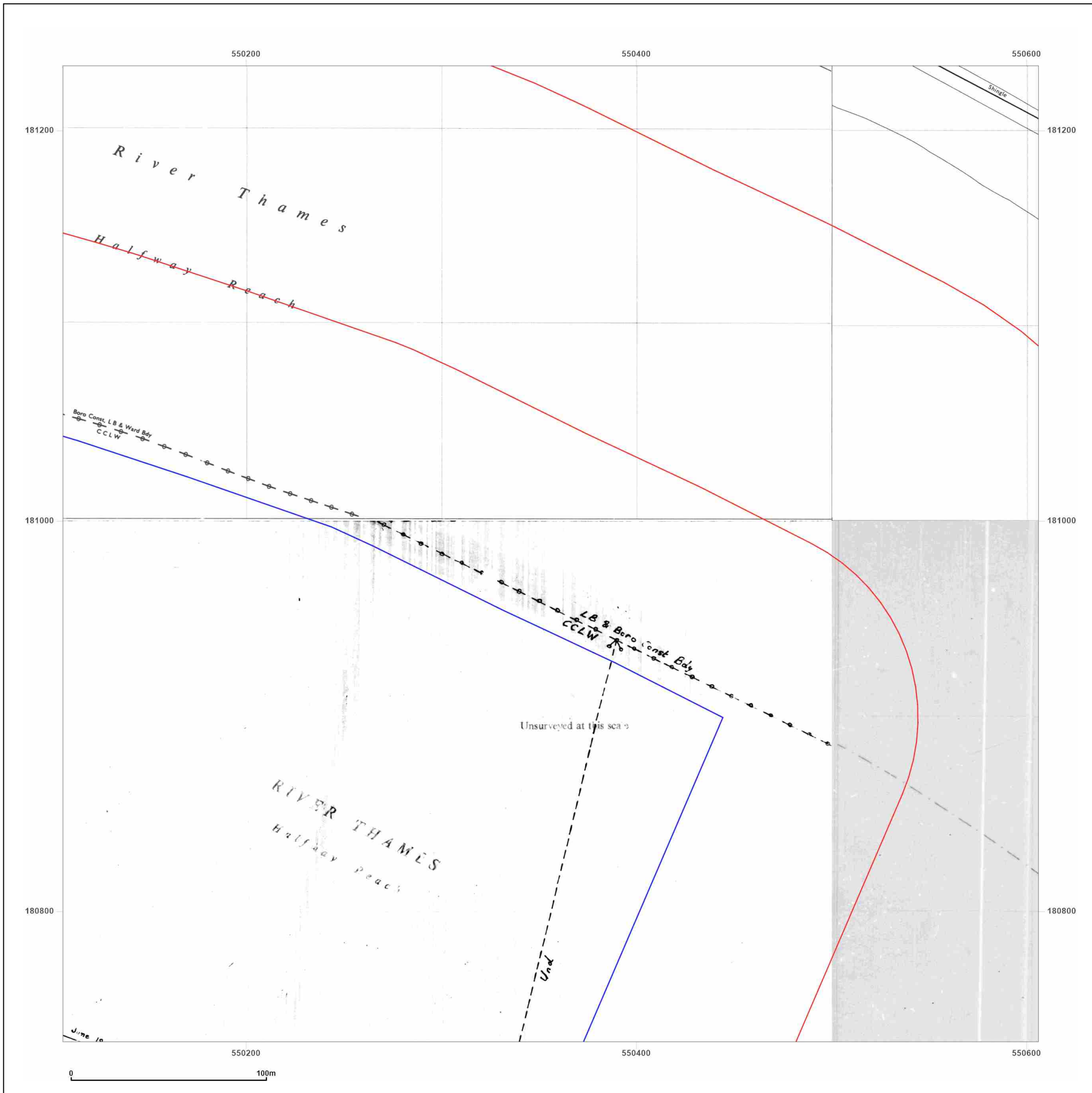


Produced by  
Groundsure Insights  
T: 08444 159000  
E: [info@groundsure.com](mailto:info@groundsure.com)

© Crown copyright and database rights 2018 Ordnance Survey 100035207

Production date: 12 September 2023

Map legend available at: [Redacted]



**Site Details:**

549748.9002713361,180627.41  
44474817

**Client Ref:** Cory\_  
**Report Ref:** GS-Z2C-4A8-JYO-GRG\_1250\_3\_3  
**Grid Ref:** 550356, 180983

**Map Name:** National Grid

**Map date:** 1973-1976

**Scale:** 1:1,250

**Printed at:** 1:2,000



Surveyed 1983 Revised 1985 Edited 1976 Copyright 1976 Levelling 1961	Surveyed 1983 Revised 1985 Edited 1976 Copyright 1976 Levelling 1961
Surveyed 1983 Revised 1985 Edited 1976 Copyright 1976 Levelling 1961	Surveyed 1983 Revised 1985 Edited 1976 Copyright 1976 Levelling 1961

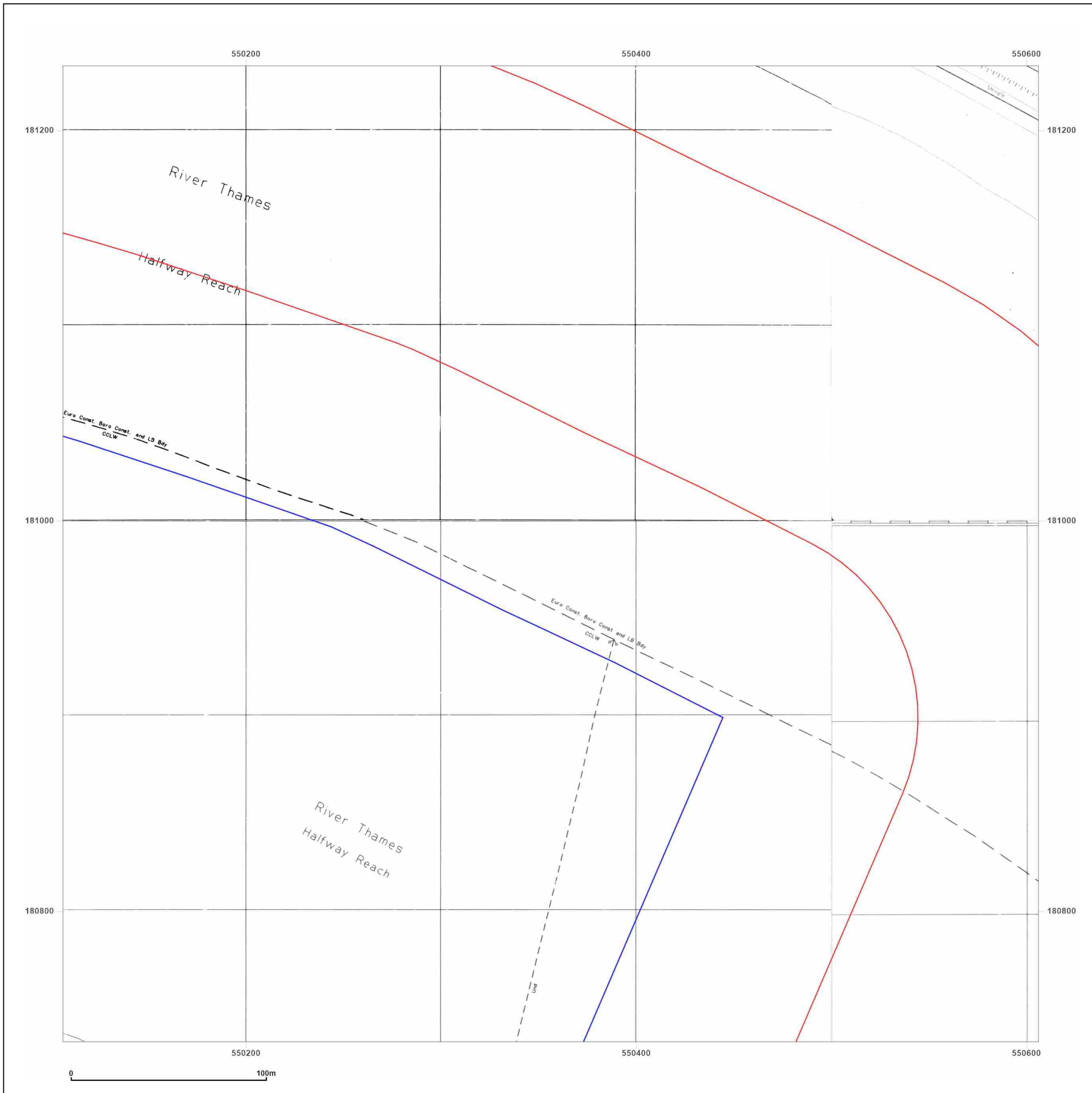


Produced by  
Groundsure Insights  
T: 08444 159000  
E: [info@groundsure.com](mailto:info@groundsure.com)

© Crown copyright and database rights 2018 Ordnance Survey 100035207

Production date: 12 September 2023

Map legend available at: [Redacted]



**Site Details:**

549748.9002713361,180627.41  
44474817


**Client Ref:** Cory\_  
**Report Ref:** GS-Z2C-4A8-JYO-GRG\_1250\_3\_3  
**Grid Ref:** 550356, 180983

**Map Name:** National Grid

**Map date:** 1990-1992

**Scale:** 1:1,250

**Printed at:** 1:2,000



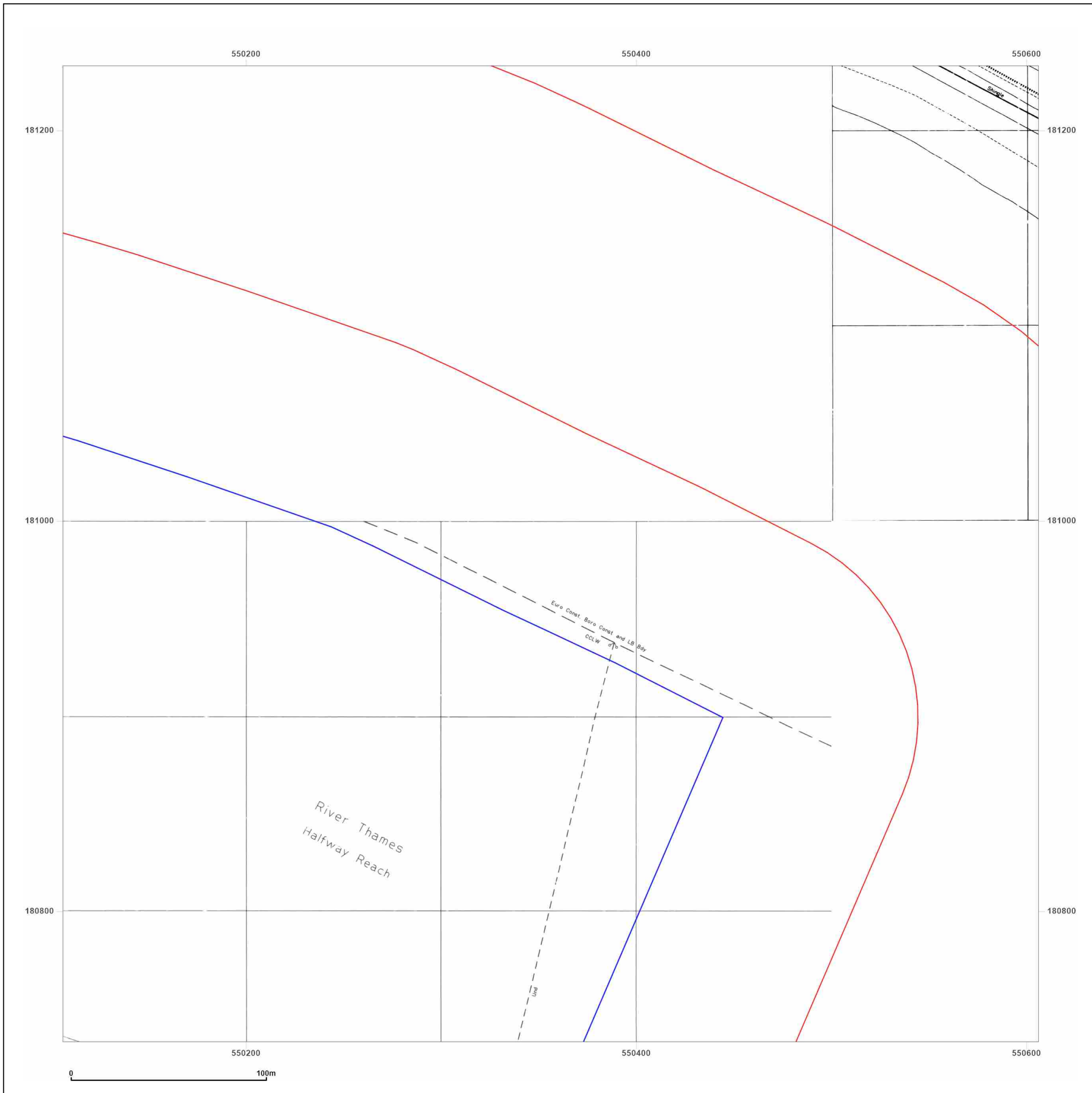
Produced by  
Groundsure Insights  
T: 08444 159000  
E: [info@groundsure.com](mailto:info@groundsure.com)

© Crown copyright and database rights 2018 Ordnance Survey 100035207

Production date: 12 September 2023

Map legend available at: [Redacted]





**Site Details:**

549748.9002713361,180627.41  
44474817


**Client Ref:** Cory\_  
**Report Ref:** GS-Z2C-4A8-JYO-GRG\_1250\_3\_3  
**Grid Ref:** 550356, 180983

**Map Name:** National Grid

**Map date:** 1992

**Scale:** 1:1,250

**Printed at:** 1:2,000



Produced by  
Groundsure Insights  
T: 08444 159000  
E: [info@groundsure.com](mailto:info@groundsure.com)

© Crown copyright and database rights 2018 Ordnance Survey 100035207

Production date: 12 September 2023

Map legend available at: [Redacted]